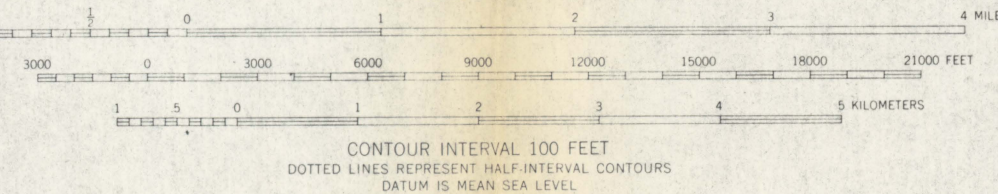
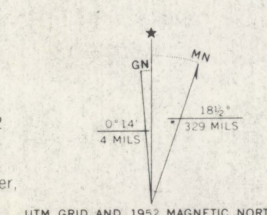


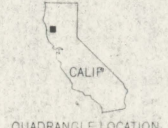
Mapped, edited, and published by the Geological Survey
 Control by USGS and USC&GS
 Topography from aerial photographs by multiplex methods
 Aerial photographs taken 1948. Field check 1952
 Polyconic projection. 1927 North American datum
 10,000-foot grid based on California coordinate system, zones 1 and 2
 Dashed land lines indicate approximate locations
 Numbered tracts are shown in T. 24 N. and T. 5 S., between Eel River,
 North Fork of Eel River, and Hills Valley
 1000-meter Universal Transverse Mercator grid ticks,
 zone 10, shown in blue



ROAD CLASSIFICATION

Heavy-duty	LANE 1/2 LANE	Light-duty
Medium-duty	LANE 1/2 LANE	Unimproved dirt

U.S. Route State Route



SPYROCK, CALIF
 N3945-W12315/15

THIS MAP COMPLIES WITH NATIONAL MAP ACCURACY STANDARDS
 FOR SALE BY U. S. GEOLOGICAL SURVEY, DENVER 25, COLORADO OR WASHINGTON 25, D. C.
 A FOLDER DESCRIBING TOPOGRAPHIC MAPS AND SYMBOLS IS AVAILABLE ON REQUEST

1952
 AMS 1363 IV-SERIES V795

SPECIAL PRINTING
 Contours and woodland symbols omitted