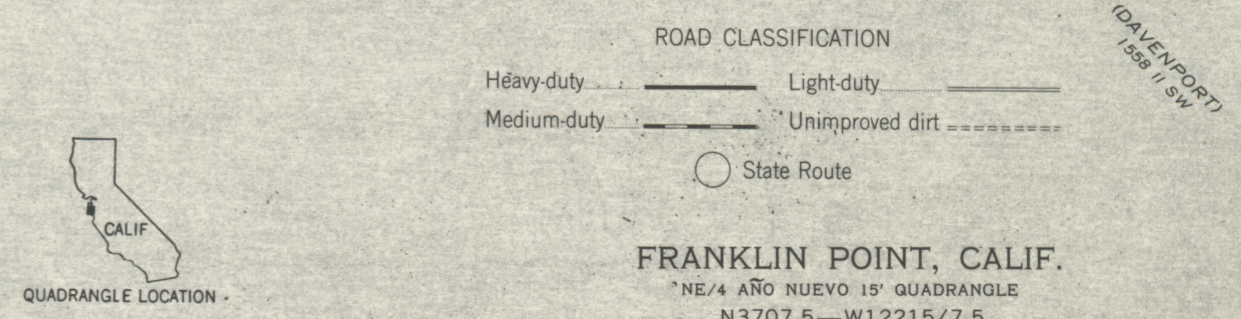
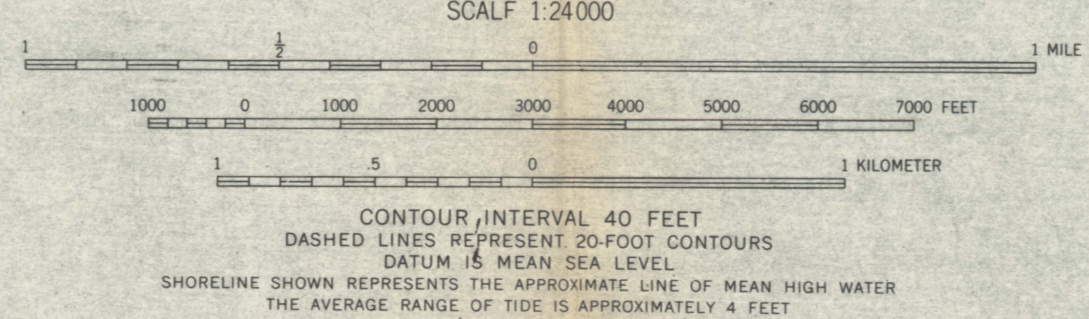
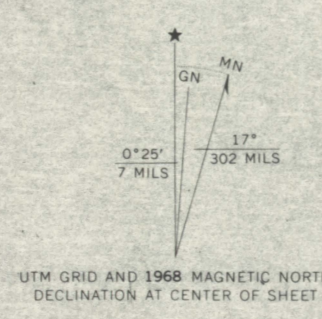


Mapped, edited, and published by the Geological Survey
Control by USGS, USC&GS, and USCE
Topography from aerial photographs by multiplex methods
Aerial photographs taken 1953. Field check 1955
Polyconic projection. 1927 North American datum
10,000-foot grid based on California coordinate system, zone 3
1000-meter Universal Transverse Mercator grid ticks,
zone 10, shown in blue
Where omitted, land lines have not been established
Dotted land lines were established by private survey
Revisions shown in purple compiled from aerial photographs
taken 1968. This information not field checked



THIS MAP COMPLIES WITH NATIONAL MAP ACCURACY STANDARDS
FOR SALE BY U. S. GEOLOGICAL SURVEY, DENVER, COLORADO 80225, OR WASHINGTON, D. C. 20242
A FOLDER DESCRIBING TOPOGRAPHIC MAPS AND SYMBOLS IS AVAILABLE ON REQUEST

FRANKLIN POINT, CALIF.
NE 4 AÑO NUEVO 15' QUADRANGLE
N 37° 07.5' - W 122° 15' 7.5'

1955
PHOTO REVISION 1968
AMS 1558 III NE - SERIES V895

SPECIAL PRINTING
Contours and woodland symbols omitted