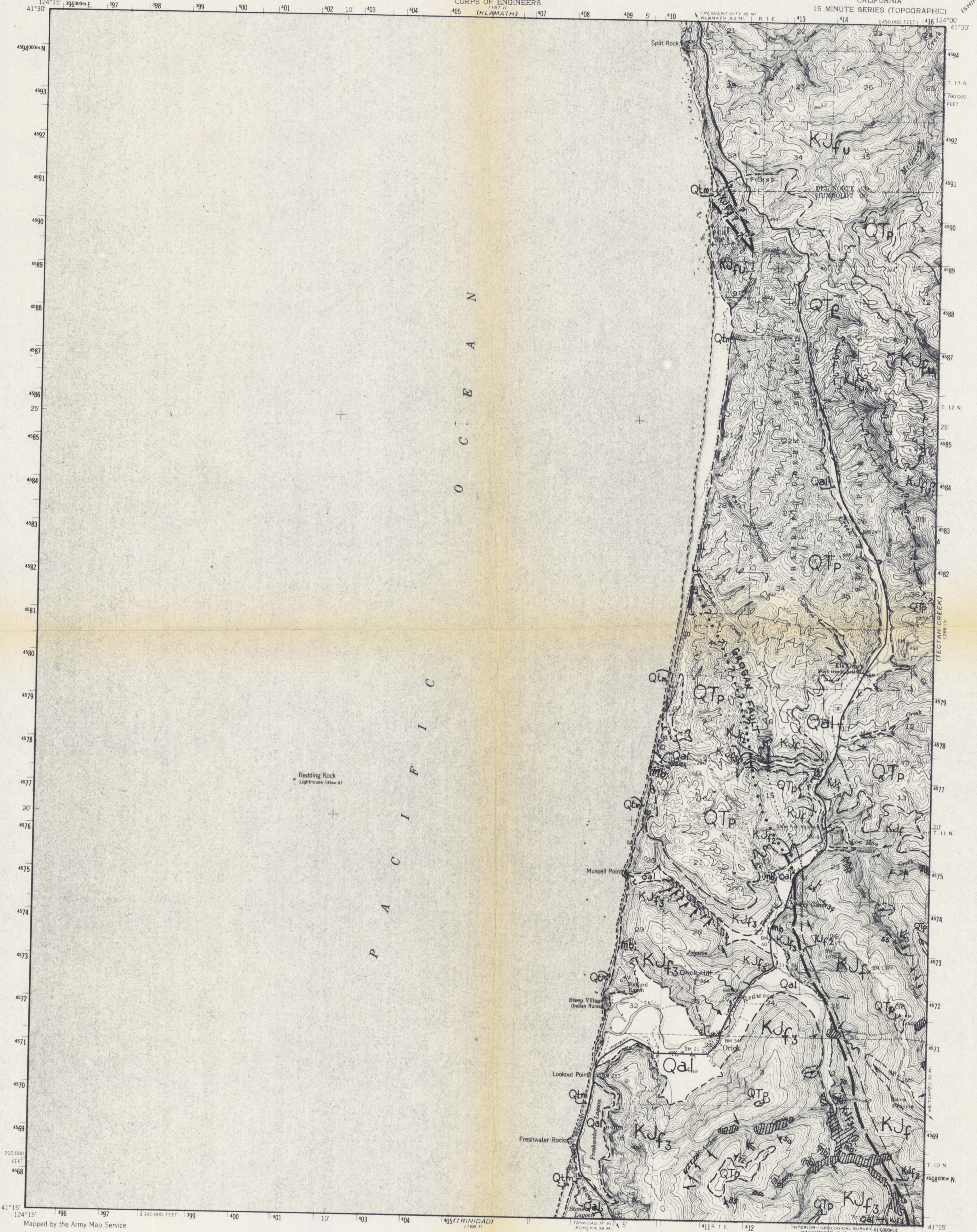


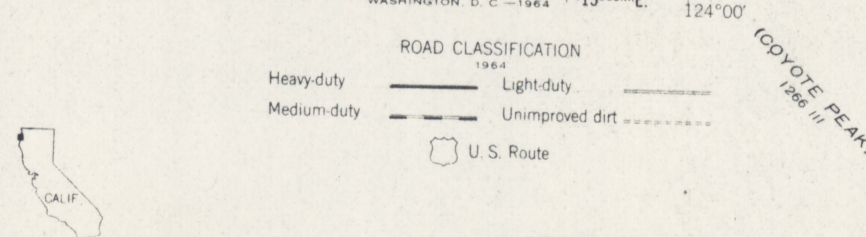
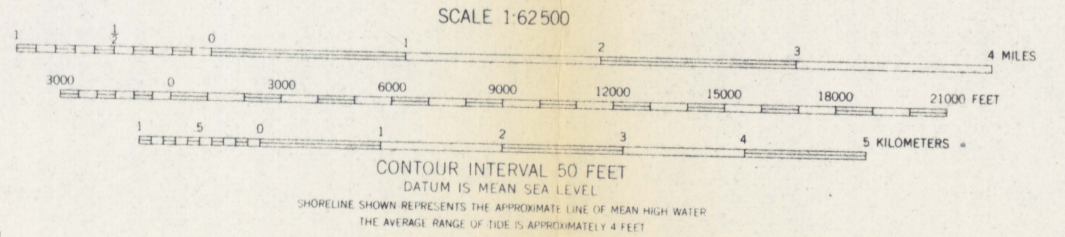
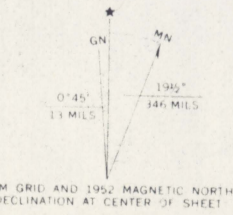
UNITED STATES
 DEPARTMENT OF THE INTERIOR
 GEOLOGICAL SURVEY

UNITED STATES
 DEPARTMENT OF THE ARMY
 CORPS OF ENGINEERS
 (KLAMATH)

ORICK QUADRANGLE
 CALIFORNIA
 15 MINUTE SERIES (TOPOGRAPHIC)



Mapped by the Army Map Service
 Edited and published by the Geological Survey
 Control by USGS and USC&GS
 Topography from aerial photographs by KEK plotter methods 1943
 Aerial photographs taken 1942 Culture revision by USGS 1952
 Polyconic projection. 1927 North American datum
 10,000-foot grid based on California coordinate system, zone 1
 Dashed land lines indicate approximate locations
 1000-meter Universal Transverse Mercator grid ticks,
 zone 10, shown in blue



THIS MAP COMPLIES WITH NATIONAL MAP ACCURACY STANDARDS
 FOR SALE BY U.S. GEOLOGICAL SURVEY, DENVER, COLORADO OR WASHINGTON, D.C.
 A FOLDER DESCRIBING TOPOGRAPHIC MAPS AND QUADRANGLES IS AVAILABLE FOR REQUEST

ORICK, CALIF.
 N4115-W12400/15
 1952
 AMS 1166-1-SERIES V706