

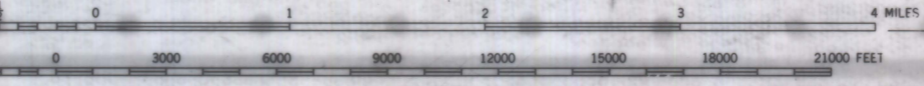
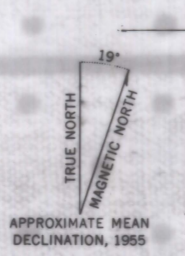
UNITED STATES
DEPARTMENT OF THE INTERIOR
GEOLOGICAL SURVEY

UNITED STATES
DEPARTMENT OF AGRICULTURE
FOREST SERVICE

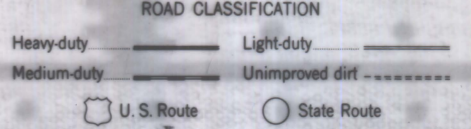
KETTENPOM QUADRANGLE
CALIFORNIA—TRINITY CO.
15 MINUTE SERIES (TOPOGRAPHIC)



Mapped by the U. S. Forest Service
Edited and published by the Geological Survey
Control by USGS, USC&GS, and USFS
Topography from aerial photographs by KEK plottor
Aerial photographs taken 1947. Field check by USGS 1955
Polyconic projection. 1927 North American datum
10,000-foot grid based on California coordinate system, zone 1
Dashed land lines indicate approximate locations



CONTOUR INTERVAL 100 FEET
DATUM IS MEAN SEA LEVEL



KETTENPOM, CALIF.
N 4000—W 12315/15
1955