

UNITED STATES
DEPARTMENT OF THE INTERIOR
GEOLOGICAL SURVEY


STATE OF CALIFORNIA
REPRESENTED BY THE
DIRECTOR OF PUBLIC WORKS

STATE OF CALIFORNIA
THE RESOURCES AGENCY
DEPARTMENT OF FORESTRY
REGION 1 GEOLOGY GROUP

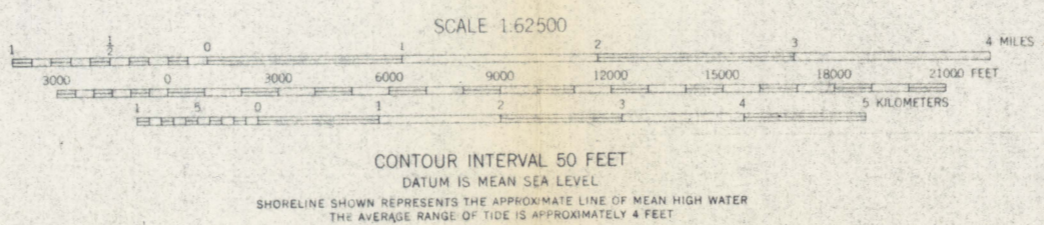
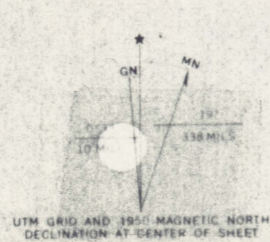
GEOLOGIC MAP
CAPE VIZCAINO
QUADRANGLE

Compiled by J.B. Durham Date 4-79
Approved M.E. Hoffman, CDPLG

CAPE VIZCAINO QUADRANGLE
CALIFORNIA-MENDOCINO CO.
15 MINUTE SERIES (TOPOGRAPHIC)



Mapped, edited, and published by the Geological Survey
Control by USC&GS and US Army
Topography from aerial photographs by multiplex methods
Aerial photographs taken 1948. Field check 1950
Polyconic projection, 1927 North American datum
10,000-foot grid based on California coordinate system,
zone 2
1000-meter Universal Transverse Mercator grid ticks,
zone 10, shown in blue
Dashed land lines indicate approximate locations
Unchecked elevations are shown in brown



ROAD CLASSIFICATION
Medium-duty ——— Light-duty ———
Unimproved dirt - - - - -
State Route ○

CAPE VIZCAINO, CALIF.
N3930-W12345/15

1950

AMS 1263 III—SERIES V795

FOR SALE BY U. S. GEOLOGICAL SURVEY, DENVER 25, COLORADO OR WASHINGTON 25, D. C.
A FOLDER DESCRIBING TOPOGRAPHIC MAPS AND SYMBOLS IS AVAILABLE ON REQUEST