CALIFORNIA GEOLOGICAL SURVEY
Publications Catalog

SEPTEMBER 2002

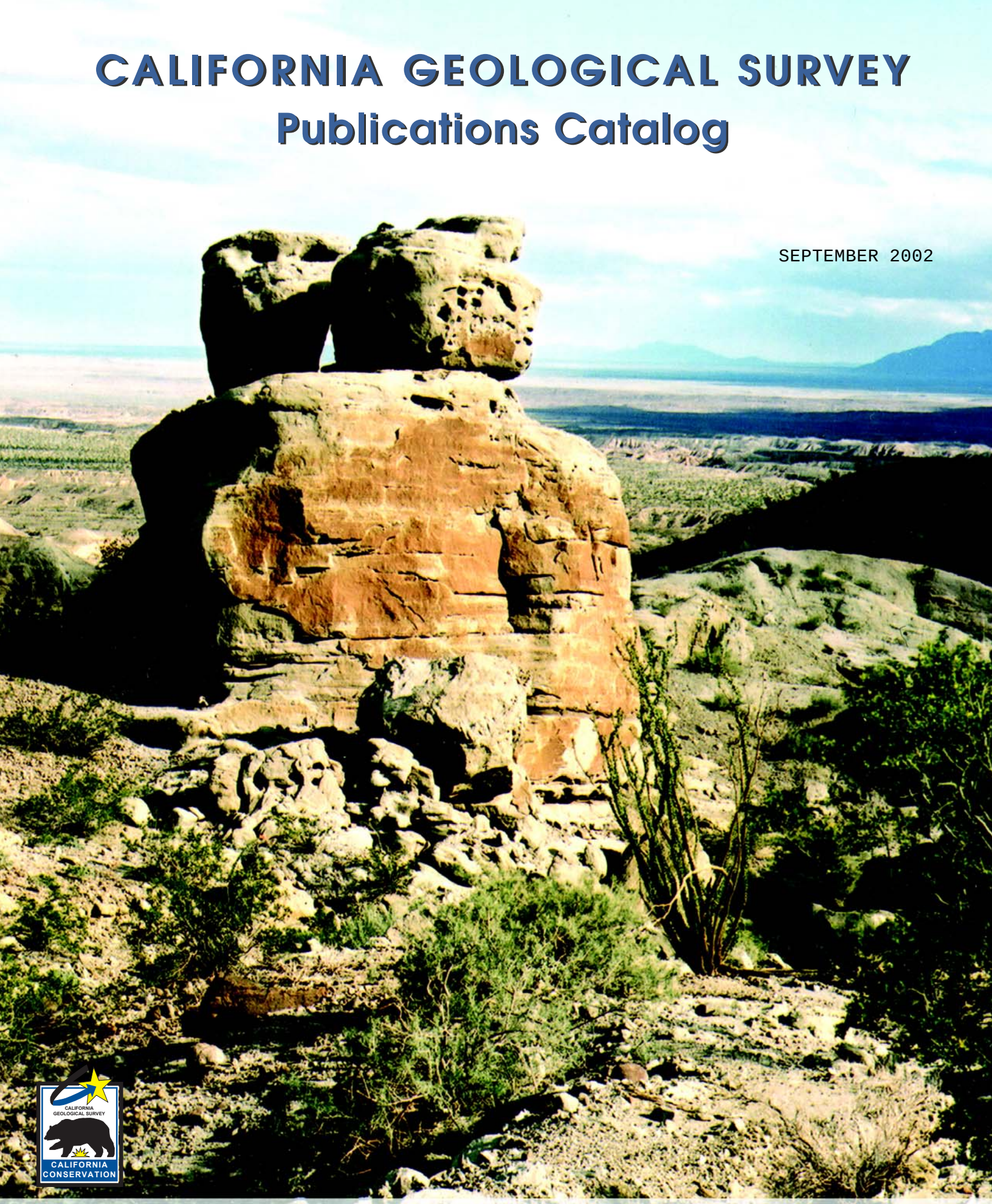

STATE OF CALIFORNIA
GRAY DAVIS
GOVERNOR

THE RESOURCES AGENCY
MARY D. NICHOLS
SECRETARY FOR RESOURCES

DEPARTMENT OF CONSERVATION
DARRYL YOUNG
DIRECTOR

CALIFORNIA GEOLOGICAL SURVEY
JAMES F. DAVIS
STATE GEOLOGIST

www.conservation.ca.gov

DEPOSITORY LIBRARIES

Formal California Geological Survey publications, including those now available and many that are no longer in print, can be found at certain libraries in the state. When a new map or report is first released to the public, copies are supplied to "complete depository" libraries throughout California. These include the State Library, all University of California campus libraries, and the municipal library systems of Los Angeles, San Diego, San Francisco and Oakland. Many other California libraries are "selective depositories" and may choose to receive CGS publications. Check with your local library.

CGS LIBRARY

The CGS maintains a reference library in its Sacramento office. The library is open to the public. It has many of the out-of-print CGS publications that are difficult to find elsewhere. Additionally, books, U.S. Geological Survey publications, maps and periodicals relating to geology, mining and seismology are available for reference. Library materials may be copied for a nominal fee. The CGS Library also allows inter-library borrowing under American Library Association guidelines.

CGS Library
801 K Street, 14th Floor, MS 14-34
Sacramento, CA 95814-3532
(916) 445-5716

Complete sets of CGS publications are also available for reference at the Los Angeles and San Francisco CGS regional offices.

Cover: View from Calcite Mine Trail overlooks this sandstone formation in the Anza-Borrego Badlands. Mexico is visible in the background. Anza Borrego Desert State Park, San Diego County. *Max Flanery, CGS.*

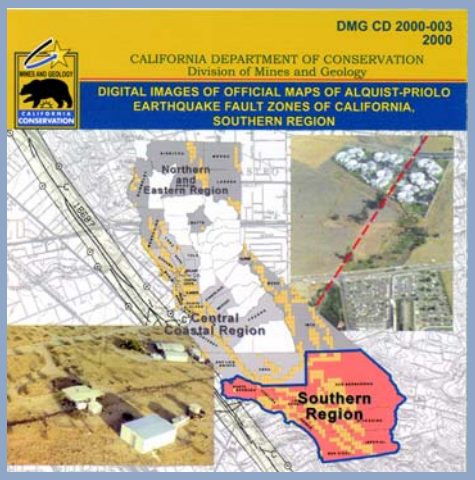

The Alquist-Priolo Earthquake Fault Zoning Act addresses the seismic hazard of surface fault rupture. It prohibits the placement of most structures across traces of active faults. The Act also requires sellers and real estate agents to inform buyers whether real property being sold is within a state-designated Earthquake Fault Zone. CGS has digitized fault zones for California's Central Coastal, Southern, Northern and Eastern Region's of California. Price for CD is $30.00.

This CD-ROM contains the digital database of the faults shown on the *Fault Activity Map of California and Adjacent Areas* by Charles W. Jennings, published in 1994. Many faults in Nevada and Baja California shown on the published map are not in the digital database. The base map consists of two files, one containing the outline of California and the other containing the state boundary and county boundaries. Price for CD is $30.00.





This CD-ROM contains a database of geologic units and faults that were digitized from the 1977 *Geologic Map of California* by Charles W. Jennings. It represents a cooperative effort between the California Geological Survey and the U.S. Geological Survey. *The Geologic Map of California* represents an overview of the geology and structure of the state. Price for CD is $30.00.

See page 1 for additional information on these and other CD's...

CONTENTS

CGS INFORMATION PROGRAM
- How to Order Publications ____ iv
- Mail Order Addresses ____ iv
- CGS Order Forms ____ v and vii

CGS REPORTS
- CD-ROMS ____ 1
- Bulletins ____ 2
- Special Reports ____ 3
- California Geological Survey Notes ____ 6
- Special Publications ____ 7
- Preliminary Reports ____ 10
- County Reports ____ 10

CGS MAPS
- Geologic Atlas of California ____ 11
- Regional Geologic Map Series ____ 12
- Geologic Data Maps ____ 12
- Regional Geologic Map Series – Geophysical Maps ____ 13
  - Bouguer Gravity Maps ____ 13
  - Aeromagnetic Maps ____ 13
- Bouguer Gravity Atlas of California ____ 14
- Seismic Hazard Zone Maps of Northern California ____ 15
- Seismic Hazard Zone Maps of Southern California ____ 16
- Map Sheets ____ 17
- California Continental Margin Geologic Map Series ____ 19

CGS MISCELLANEOUS PUBLICATIONS ____ 20

CGS OPEN-FILE REPORTS ____ 21

CGS STRONG MOTION INSTRUMENTATION PROGRAM ____ 38
- Earthquake Data Reports ____ 38
- Processed Data Reports ____ 39
- Data Utilization Reports, Other Report ____ 41

U.S. GEOLOGICAL SURVEY MAP INVENTORY ____ 42

INDEX BY PLACE NAME OR COUNTY ____ 47

DIBBLEE FOUNDATION MAPS ____ 58

CGS TECHNICAL INFORMATION AND SUPPORT PROGRAM

The California Geological Survey (CGS) develops and interprets information concerning California's geology, mineral resources, geologic hazards and seismology through reports and maps. These hardcopy and digital publications are produced for various audiences, ranging from the public, to government officials, to earth scientists.

For information about CGS's programs or publications, call (916) 445-5716 or visit our web site.
http://www.conservation.ca.gov

HOW TO ORDER PUBLICATIONS

You can order **ALL** CGS publications by phone using **VISA, MasterCard** or **American Express** or by mail with check, money order or credit card. If ordering by mail, use an order form on page V or Vll.

You can also purchase publications at these CGS offices:

Publications and Information Office
801 K Street, MS 14-34
Sacramento, CA 95814-3532
916-445-5716
(for orders and information)

Bay Area Regional Office
185 Berry Street, Suite 210
San Francisco, CA 94107-1728
415-904-7707
(for orders and information)

Southern California Regional Office
655 South Hope Street, Suite 700
Los Angeles, CA 90017-3231
213-239-0878
(for orders and information)

PUBLICATION ORDER FORM

You may place an order by calling the survey's order desk. If you wish to order by mail or fax, please send this completed form, credit card information, check or money order to:

California Geological Survey
Attn: Publication Sales
1059 Vine Street, Suite 103
Sacramento, CA 95814-0321
Order Desk (916) 445-6199
Fax (916) 324-5644

Date _____
Name _____
Street _____
City _____ State _____ Zip _____
Phone ( ) _____

Stock No.	Title	Price	Quantity	Total
		Subtotal:		
		Shipping & Handling:		
		Total Enclosed:		

Method of Payment

☐ My check/money order is enclosed (payable to CGS)

☐ Bill my:

MasterCard # _____-_____-_____-_____

Visa # _____-_____-_____-_____

American Express # _____-_____-_____-_____

Expiration Date _____

Signature _____

Publications Total	Shipping & Handling
$0.00 - $4.99	free
$5.00 - $20.00	$4.00
$20.01 - $80.00	$6.00
$80.01 - $150.00	$8.00
$150.01 - $300.00	$10.00
Over $300.00	$12.00

Prices include sales tax.

All orders must be prepaid. Please no refunds or exchanges. All sales are final.

PUBLICATION ORDER FORM

You may place an order by calling the survey's order desk. If you wish to order by mail or fax, please send this completed form, credit card information, check or money order to:

California Geological Survey
Attn: Publication Sales
1059 Vine Street, Suite 103
Sacramento, CA 95814-0321
Order Desk (916) 445-6199
Fax (916) 324-5644

Date _____
Name _____
Street _____
City _____ State _____ Zip _____
Phone ( ) _____

Stock No.	Title	Price	Quantity	Total
		Subtotal:		
		Shipping & Handling:		
		Total Enclosed:		

Method of Payment

☐ My check/money order is enclosed (payable to CGS)

☐ Bill my:

MasterCard # _____ - _____ - _____ - _____

Visa # _____ - _____ - _____ - _____

American Express # _____ - _____ - _____ - _____

Expiration Date _____

Signature _____

Publications Total	Shipping & Handling
$0.00 - $4.99	free
$5.00 - $20.00	$4.00
$20.01 - $80.00	$6.00
$80.01 - $150.00	$8.00
$150.01 - $300.00	$10.00
Over $300.00	$12.00

Prices include sales tax.

All orders must be prepaid. Please no refunds or exchanges. All sales are final.

CD-ROMS

California Gold Mines: A Sesquicentennial Photograph Collection on CD
By Guerin-Place, R., Roefs, L., and Twomey, K., 1998
CD 98-001 ..... $15.00

Mineral Land Classification of a Portion of Tuolumne County, California for Precious Metals, Carbonate Rock, and Concrete-Grade Aggregate
By Higgins, C.R., 1999
CD 99-001 ..... $15.00

North Coast Watershed Mapping
By DMG Staff, 1999
CD 99-002 ..... $25.00

California Minerals and Mines
By Dunn, M., Guerin-Place, R., Roefs, L. and Twomey, K.
CD 2000-001 ..... $15.00

Digital Images of Official Maps of the Alquist-Priolo Earthquake Fault Zones of California, Southern Region
By William Bryant, 2000
CD 2000-003 ..... $30.00

Digital Images of Official Maps of the Alquist-Priolo Earthquake Fault Zones of California, Central Coastal Region
By William Bryant, 2000
CD 2000-004 ..... $30.00

Digital Images of Official Maps of the Alquist-Priolo Earthquake Fault Zones of California, Northern and Eastern Region
By William Bryant, 2000
CD 2000-005 ..... $30.00

Digital Database of Faults from the Fault Activity Map of California and Adjacent Areas
By Wagner, D.L., 2000
CD 2000-006 ..... $30.00

Digital Data for the Geologic Map of California
Digital representation by Saucedo, G.J. and others
CD 2000-007 ..... $30.00

Geologic Map of the Tubb Canyon 7.5-Minute Quadrangle - San Diego County, California
By Wagner, D.L. 2000
CD 2000-008 ..... $20.00

GIS Data for the Watersheds Mapping Series, Map Sheet 1 Noyo River Watershed
By Manson, M.W. and others
CD 2001-003 ..... $40.00

GIS Files of Official Alquist-Priolo Earthquake Fault Zones, Central Coastal Region
Developed by William Bryant and others
***CD 2001-004 ..... $60.00**

GIS Files of Official Alquist-Priolo Earthquake Fault Zones, Southern Region
Developed by William Bryant and others
***CD 2001-005 ..... $60.00**

GIS Files of Official Alquist-Priolo Earthquake Fault Zones, Northern and Eastern Region
Developed by William Bryant and others
***CD 2001-006 ..... $60.00**

Geologic Map of Monterey 30' x 60' Quadrangle and Adjacent Areas, California: A Digital Database
Compiled by Wagner, D.L. and others
CD 2002-004 ..... $20.00

GIS Data for the Watersheds Mapping Series, Map Sheet 2 Jackson Demonstration State Forest Mendocino County, California
Compiled by William Short and Tom Spittler
CD 2002-005 ..... $40.00

***Special Offer:** GIS files of Official Alquist-Priolo Earthquake Fault Zone CDs: CD 2001-004, CD 2001-005 and CD 2001-006 are available as a 3-CD set for $150.00.

NOTE: CD 2000-03 - Southern Region, CD 2000-04 - Central Coastal Region and CD 2000-05 - Northern and Eastern Region are digital images only and do not contain GIS data files. **CD 2001-04 - Central Coastal Region, CD 2001-05 - Southern Region and CD 2001-06 - Northern and Eastern Region** are GIS data files only and do not contain digital images.

What is the difference between the two? Digital image CDs contain PDF (portable document format) files that basically are a picture of the Alquist-Priolo Earthquake Fault Zone map and can be viewed using Acrobat Reader, which is included with the CD. GIS data CDs contain files that can be combined with other GIS software data files such as vector parcel maps. With the GIS software, the user can perform spacial queries, conduct statistical analysis and extract specific data. The user cannot view or work with the GIS data CD unless they have a GIS system installed on their computer.

BULLETINS

Geology and Mineral Resources of the Corona South Quadrangle
By Gray, C.H., 1961
B 178 ..... $8.00

Franciscan and Related Rocks and their Significance in the Geology of Western California
By Bailey, E.H., Jones, D.L. and Irwin, W.P., 1964
B 183 ..... $8.00

Geology of the East Half of the Mt. Hamilton [15'] Quadrangle, Alameda and Santa Clara Counties, California
By Soliman, S.M., 1965
Scale: 1:62,500
B 185 ..... $8.00

Geology of the Fremont Peak and Opal Mountain [15'] Quadrangles, San Bernardino County, California
By Dibblee, T.W., Jr., 1968
Scale: 1:62,500
B 188 ..... $8.00

Minerals of California
By Murdock, J. and Webb, R.W., 1966
B 189 ..... $20.00

Geology of the Ono [15'] Quadrangle, Shasta and Tehama Counties, California
By Murphy, M.A. and others, 1969
Scale: 1:62,500
B 192 ..... $8.00

Gold Districts of California, Sesquicentennial Edition, California Gold Discovery to Statehood (also includes new mines list)
By Clark, W.B. (reprinted), 1998
Scale: 1:1,000,000
B 193 ..... $20.00

The Mineral Economics of the Carbonate Rocks, Limestone and Dolomite Resources of California
By Bowen, O.E. and others, 1973
B 194 ..... $8.00

Geology of the San Andreas [15'] Quadrangle, Calaveras County, California
By Clark, L.D., 1970
Scale: 1:62,500
B 195 ..... $8.00

San Fernando, California Earthquake of 9 February 1971
By Oakeshott, G.B., editor, 1974
B 196 ..... $8.00

Limestone, Dolomite and Shell Resources of the Coast Ranges Province
By Hart, E.W., 1978
B 197 ..... $8.00

Urban Geology Master Plan for California
By Alfors, J.T. and others, 1973
B 198 ..... $8.00

Basic Geology of the Santa Margarita Area, San Luis Obispo County, California
By Hart, E.W., 1976
B 199 ..... $8.00

Geology of the San Diego Metropolitan Area, California, Section A
By Kennedy, M.P., Section B, By Kennedy, M.P. and Peterson, G.L.
B 200 (reprint 2001) $30.00

An Explanatory Text to Accompany the 1:750,000-scale Geologic Map of California
By Jennings, C.W., 1987
B 201 ..... $21.00
(See GDM 002, GDM 006, p. 12.)

Geology of the Point Reyes Peninsula, Marin County, California
By Galloway, A.J., 1977
B 202 ..... $13.00

Interpretation of the Gravity Map of California and its Continental Margins
By Oliver, H.W., editor, 1980
Scale 1:750,000
B 205 ..... $8.00

Geology and Ore Deposits of the Bodie Mining District, Mono County, California
By Chesterman, C.W. and others, 1987
B 206 ..... $18.00
(See MS 21, p. 17.)

Geology of the California Continental Margin
By Kennedy, M.P., Greene, G.H. and Clarke, S.H., 1988
B 207 ..... $15.00
(See MS 26, p. 17 and CMM Series, p. 17.)

Zeolites in California
By Stinson, M.C., 1988
B 208 ..... $8.00

Engineering Geology Practice in Northern California
By Ferriz, H. and Anderson, R, editors, 2002
B 210 ..... $95.00

SPECIAL REPORTS

Index to Geologic Maps of California to December 31, 1956
By Jennings, C.W. and others, 1958
SR 052 ..... **$8.00**

Index to Geologic Maps of California 1957-1960
By Koenig, J.B., 1962
SR 052A **$8.00**

Index to Geologic Maps of California 1961-1964
By Koenig, J.B. and Keissling, E.W., 1968
SR 052B **$8.00**

Geology of Limestone and Dolomite Deposits in the South Half Standard [7.5'] Quadrangle, Tuolumne County, California
By Hart, E.W., 1959
Scale: 1:24,000
SR 058 ..... **$8.00**

Sand and Gravel Resources of the Kern River Near Bakersfield, Kern County, California
By Goldman, H.B. and Klein, I.G., 1961
SR 070 ..... **$8.00**

Economic Geology of the Panamint Butte Quadrangle and Modoc District, Inyo County, California
By Hall, W.E. and Stephens, H.G., 1963
SR 073 ..... **$8.00**

Index to Graduate Theses on California Geology to December 31,1961
By Jennings, C.W. and Strand, R.G., 1963
SR 074 ..... **$8.00**

Short Contributions to CALIFORNIA GEOLOGY
Geology of the Central Part of the Ramona Pegmatite District, San Diego County.
Tertiary Stratigraphy of the Church Creek Area, Monterey County Magnetic Study of the Island Mountain Mine Area,Trinity County
By Simpson, D.R., Dickinson, W.R. and Chapman, R.H.,1964
SR 086 ..... **$8.00**

Expansible Shale Resources of the San Jose-Gilroy Area, Santa Clara County, California
By Burnett, J.L., 1965
SR 087 ..... **$8.00**

Geology of the Queen of Sheba Lead Mine, Death Valley, Inyo County, California
By Morton, P.K., 1965
SR 088 ..... **$8.00**

The California Division of Mines and Geology Gravity Base Station Network
By Chapman, R.H., 1966
SR 090 ..... **$8.00**

Short Contributions to CALIFORNIA GEOLOGY
Petrography of the Six Granitic Intrusive Units in the Yosemite Valley Area.
The Plutonic and Metamorphic Rocks of the Ben Lomond Mountain Area, Santa Cruz County.
The Origin of Tuscan Buttes and the Volume of the Tuscan Formation in Northern California.
Chittenden Earthquake of September 14, 1963.
Notes on the Types of California Species of the Foraminiferal Genus. Orthokarstenia dietrich, 1935.
SR 091 ..... **$8.00**

Short Contributions to CALIFORNIA GEOLOGY
Mineralogy of the Kalkar Quarry, Santa Cruz.
A Test of Chemical Variability and Field Sampling Methods:
Lakeview Mountain Tonalite, Lakeview Mountains, Southern California Batholith.
The Effects of Provenance and Basin-Edge Topography on Sedimentation in the Basal Castaic Formation (Upper Miocene, Marine), Los Angeles County.
Sedimentary Rocks of Late Precambrian and Cambrian Age in the Southern Salt Springs, Southeastern Death Valley.
Reconnaissance Geology of the Helena Quadrangle, Trinity County.
SR 092 ..... **$8.00**

Early Pliocene Sedimentary History of the Los Angeles Basin, Los Angeles and Orange Counties, California
By Conrey, B.L., 1967
SR 093 ..... **$8.00**

Geology of the Desert Hot Springs-Upper Coachella Valley Area, Riverside County, California
By Proctor, R.J., 1968
SR 094 ..... **$8.00**

Talc Deposits of the Southern Death Valley-Kingston Range Region, Inyo and San Bernardino Counties, California
By Wright, L.A., 1968
SR 095 ..... **$8.00**

Geologic Reconnaissance of the Slate Range, San Bernardino and Inyo Counties, California
By Smith, G.I. and others, 1968
SR 096 ..... **$8.00**

Geologic and Engineering Aspects of San Francisco Bay Fill
By Goldman, H.B., editor, 1969
SR 097 ..... **$8.00**

Natural Slope Stability as Related to Geology, San Clemente Area, Orange and San Diego Counties, California
By Blanc, R.P. and Cleveland, G.B., 1968
SR 098 ..... **$8.00**

Geology of the Dry Mountain [15'] Quadrangle, Inyo County, California
By Burchfiel, B.C., 1969
Scale: 1:62,500
SR 099 ..... **$8.00**

Short Contributions to CALIFORNIA GEOLOGY
Clay Mobility, Portuguese Bend.
The Chemical "Fingerprinting" of Acidic Volcanic Rocks.
Cretaceous and Eocene Coccoliths at San Diego.
Statigraphy and Petrology of the Lost Burro Formation, Panamint Ridge.
Rapid Method of Sampling Diatomaceous Earth.
SR 100 ..... **$8.00**

Geology of the Elysian Park-Repetto Hills Area, Los Angeles County, California
By Lamar, D.L., 1970
SR 101 ..... $8.00

Index to Geologic Maps of California 1965-1968
By Kiessling, E.W., 1972
SR 102 ..... $8.00

Trace Elements in the Plumas Copper Belt, Plumas County, California
By Smith, A.R., 1971
SR 103 ..... $8.00

Upper Cretaceous Stratigraphy on the West Side of the San Joaquin Valley, San Joaquin and Stanislaus Counties, California
By Bishop, C.C., 1971
SR 104 ..... $8.00

Geologic Features of Death Valley [Inyo and San Bernardino Counties], California
By Troxel, B.W. and Wright, L.A., editors, 1976
SR 106 ..... $8.00

Geology of the South Half of the El Toro [7.5'] Quadrangle, Orange County, California
By Fife, D.L., 1974
Scale: 1:12,000
SR 110 ..... $8.00

Geology and Engineering Geologic Aspects of the South Half of the Cañada Gobernadora [7.5'] Quadrangle, Orange County, California
By Morton, P.K., 1974
Scale: 1:12,000
SR 111 ..... $8.00

A Review of the Geology and Earthquake History of the Newport-Inglewood Structural Zone, Southern California
By Barrows, A.G., 1974
SR 114 ..... $8.00

Geophysical Investigations in the Ione Area, Amador, Calaveras, and Sacramento Counties, California
By Chapman, R.H. and Bishop, C.C., 1975
SR 117 ..... $8.00

San Andreas Fault in Southern California
By Crowell, J.C., editor, 1975
Scale: 1:750,000
SR 118 ..... $8.00
(See OFR 85-10, p. 29.)

Landsliding in Marine Terrace Terrain, California
By Cleveland, G.B., 1975
SR 119 ..... $8.00

Geology for Planning in Sonoma County, California
By Huffman, M.E. and Armstrong C.F., 1980 (reprinted 2000)
SR 120 ..... $25.00

Sand and Gravel Resources of the Sacramento Area, California
By Rapp, J.E., 1975
SR 121 ..... $8.00

Character and Recency of Faulting, San Diego Metropolitan Area [San Diego County], California
By Kennedy, M.P. and others, 1975
SR 123 ..... $8.00

Mines and Mineral Deposits in Death Valley National Monument [Inyo and San Bernardino Counties], California
By Evans, J.R. and others, 1976
SR 125 ..... $8.00

Geology and Engineering Geologic Aspects of the South Half of the Tustin Quadrangle, Orange County, California
By Miller, R.V. and Tan, S.S., 1976
SR 126 ..... $8.00

Geology and Engineering Geologic Aspects of the Laguna Beach Quadrangle, Orange County, California
By Tan, S.S. and Edgington, W.J., 1976
Scale: 1:12,000
SR 127 ..... $8.00

K-Feldspar in Upper Mesozoic Sandstone Units Near Atascadero, San Luis Obispo County, California
By Hart, E.W., 1977
SR 128 ..... $8.00

Index to Geologic Maps of California, 1969-1975
By Kiessling, E.W. and Peterson, D.H., 1977
SR 130 ..... $8.00

Recency and Character of Faulting along the Elsinore Fault Zone in Southern Riverside County, California
By Kennedy, M.P., 1977
SR 131 ..... $8.00

Mineral Land Classification: Portland Cement Concrete- Grade Aggregate in the Yuba City-Marysville Production-Consumption Region [Yuba County, California]
By Hable, R.S. and others, 1988
SR 132 ..... $8.00

Erosion along Dry Creek, Sonoma County, California
By Cleveland, G.B. and Kelley, F.R., 1977
SR 134 ..... $8.00

Landsliding and Mudflows at Wrightwood, San Bernardino County, California
By Morton, D.M. and others, 1979
SR 136 ..... $8.00

Distribution of Heavy Elements Hazardous to Health, Salinas Valley Region [Monterey, San Benito, and San Luis Obispo Counties], California
By Majmundar, H.H., 1980
SR 138 ..... $8.00

Aggregates in the Greater Los Angeles Area [Los Angeles, Orange, Riverside, San Bernardino, and Ventura Counties], California
By Evans, J.R. and others, 1979
SR 139 ..... $8.00

Fault Features in Soils of the Mehrten Formation, Auburn Dam Site [El Dorado and Placer Counties], California
By Borchardt, G.A. and others, 1980
SR 141 ..... $8.00
(See SP 54, p. 7, and SR 149, p. 5.)

Geology and Slope Stability in Selected Parts of the Geysers Geothermal Area [Sonoma County], California
By Bedrossian, T.L., 1980
SR 142 ..... $8.00

Classification of Sand and Gravel Resource Areas, Saugus-Newhall-Palmdale Production-Consumption Region [Los Angeles County, California]
By Joseph, S.E. and others, 1987
SR 143 (part V) $8.00

Classification of Sand and Gravel Resource Areas, Claremont-Upland Production-Consumption Region [Los Angeles and San Bernardino Counties, California]
By Cole, J.W., 1988
SR 143 (part Vl) $20.00

Classification of Sand and Gravel Resource Areas, San Bernardino Production-Consumption Region [San Bernardino County, California]
By Miller, R.V. and others,1988
SR 143 (part VII) $14.00

Mineral Land Classification: Aggregate Materials in the San Francisco-Monterey Bay Area [Central California] — Project Description
By Stinson, M.C. and others, 1986
SR 146 (part I) $14.00

Mineral Land Classification: Aggregate Materials in the South San Francisco Bay Production-Consumption Region [Alameda, Contra Costa, San Francisco, San Mateo, and Santa Clara Counties, California]
By Stinson, M.C., 1983
SR 146 (part II) $20.00

Mineral Land Classification: Aggregate Materials in the North San Francisco Bay Production-Consumption Region [Marin, Napa, and Sonoma Counties, California]
By Stinson, M.C. and others, 1987
SR 146 (part III) $20.00

Mineral Land Classification: Aggregate Materials in the Monterey Bay Production-Consumption Region [Monterey, San Benito, San Mateo, Santa Clara, and Santa Cruz Counties, California]
By Stinson, M.C. and others, 1987
SR 146 (part IV) $20.00

Mineral Land Classification: Aggregate Materials in the Bakersfield Production-Consumption Region [Kern County, California]
By Cole, J.W., 1988
SR 147 ..... $20.00

Paleosols Overlying the Foothills Fault System Near Auburn [El Dorado and Placer Counties], California
By Borchardt, G.A. and others, 1980
SR 149 ..... $8.00
(See SR 141, p. 4 and SP 54, p. 7.)

Mammoth Lakes Earthquakes of May 1980 [Mono County], California
By Sherburne, R.W., editor, 1980
SR 150 ..... $8.00

Uranium Favorability of the 1° By 2° Trona Quadrangle, Mojave Desert, California
By Bushnell, M.M. and Morton, P.K., 1987
SR 151 ..... $8.00

Slope Stability and Geology of the Baldwin Hills, Los Angeles County, California
By Weber, F.H. and others, editors, 1982
SR 152 ..... $8.00

Mineral Land Classification: Aggregate Materials in the Western San Diego County Production-Consumption Region, California
By Kohler, S.L. and others, 1982
SR 153 ..... $18.00

Catalog of Strong Motion Accelerograph Records Recovered by Office of Strong Motion Studies Before January 1, 1982
By The Office of Strong Motion Studies
(Prepared under the direction of Wooton, T.M., 1982.)
SR 154 ..... $8.00

Supplement: A Catalog of Strong Motion Accelerograph Records Recovered by the Office of Strong Motion Studies During 1982
By Wooton, T.M., 1983
SR 154A $8.00

Stabilization of Landslides: Effects of Various Chemicals on the Laboratory Shear Strength of an Expansive Soil
By Borchardt, G.A., 1984
SR 155 ..... $8.00

Mineral Land Classification of Portland Cement Concrete-Grade Aggregate in the Sacramento-Fairfield Production-Consumption Region [Sacramento, Solano, and Yolo Counties], California
By Dupras, D.L. and others, 1988
SR 156 ..... $18.00

Mineral Resource Potential of the Rockhouse Basin Wilderness Study Area [Kern and Tulare Counties, California]
By Taylor, G.C. and others, 1986
SR 157 ..... $8.00

Mineral Land Classification: Aggregate Materials in the Fresno Production-Consumption Region [Fresno and Madera Counties], California
By Cole, J.W. and others, 1988
SR 158 ..... $8.00

Mineral Land Classification: Aggregate Materials in the Palm Springs P-C Region [Riverside County, California]
By Miller, R.V., 1988
SR 159 ..... $8.00

Mineral Land Classification: Portland Cement Concrete Aggregate in the Stockton-Lodi P-C Region [San Joaquin County, California]
By Jensen, L.S. and Silva, M., 1988
SR 160 ..... $20.00

Mineral Land Classification: Portland Cement Concrete Aggregate and Active Mines of all Other Mineral Commodities in the San Luis Obispo - Santa Barbara Production-Consumption Region [San Luis Obispo, Santa Barbara Counties, California]
By Miller, R.V. and others, 1991
SR 162 ..... $28.00

Surface and Groundwater Management in Surface Mined-Land Reclamation
By Evoy, B. and Holland, M., 1989
SR 163 ..... $8.00

Mineral Land Classification of Nevada County, California
By Loyd, R. and Clinkenbeard, J., 1990
SR 164 (printed on request only) $40.00

Mineral Land Classification of the Temescal Valley Area, Riverside County, California
By Miller, R.V. and others, 1991
SR 165 (printed on request only) $35.00

Mineral Land Classification of the Eureka-Saline Valley Area, Inyo and Mono Counties, California
By Taylor, G.C. and Joseph, S.E., 1993
SR 166 ..... $25.00

Mineral Land Classification of the Ash Meadows, Big Dune, Eagle Mountain, Funeral Peak, Ryan, Pahrump and Stewart Valley [15'] Quadrangles, and High Peak [7.5'] Quadrangle, Inyo County, California
By Taylor, G.C., 1993
SR 167 ..... $15.00

Mineral Land Classification of the Kerens, Flynn, and Colton Well [15'] Quadrangles, San Bernardino County, California
By Loyd, R.C., 1993
SR 168 ..... $20.00

Mineral Land Classification of the San Andreas 15-Minute Quadrangle, Calaveras County, California
By Taylor, G.C., Greenwood, R., and Joseph, S., 1993
SR 169 ..... $28.00

Mineral Land Classification of Stanislaus County, California
By Higgins, C.T. and Dupras, D.L., 1994
SR 173 (printed on request only) $40.00

Index to Graduate Theses and Dissertations on California Geology - 1990 Through 1997
Compiled By McAfee, K.D., 1998
SR 174 ..... $15.00

CALIFORNIA GEOLOGICAL SURVEY NOTES

California Non-Fuel Mineral Production-2001
Note 8 ..... N/C

Benitoite-California State Gem
Note 11 ..... N/C

Gold
Note 12 ..... N/C

Sabertoothed Cat-California State Fossil
Note 13 ..... N/C

Serpentine-California State Rock
Note 14 ..... N/C

Generalized Geologic Map of California
Note 17 ..... N/C

Hints for Gold Prospectors
Note 24 ..... N/C

How Earthquakes and their Effects are Measured
Note 32 ..... N/C

California Geomorphic Provinces
Note 36 ..... N/C

Fossils
Note 51 ..... N/C

CGS Notes are non-technical fact sheets about some of California's most fascinating geologic subjects. They're in full color and written for the general public. **They're available on our web site www.conservation.ca.gov.**

SPECIAL PUBLICATIONS

Geology of Placer Deposits
By Jenkins, O.P., 1970
SP 034 ..... **$8.00**

Preliminary Report and Geologic Guide to Franciscan Melanges of the Morro Bay-San Simeon Area [San Luis Obispo County], California
By Hsu, K.J., 1970
SP 035 ..... **$8.00**

Basic Placer Mining
By Averill, C.V., 1946
SP 041 ..... **$5.00**

Fault Rupture Hazard Zones in California
By Hart, E.W. and Bryant, W.A. 1992 (revised 1997)
(supplements 1 and 2 added 1999)
SP 042 ..... **$6.00**

Meeting the Earthquake Challenge
The Final Report to the Legislature by the Joint Committee on Seismic Safety, 1974
SP 045 ..... **$8.00**

Second Report on the Strong Motion Instrumentation Program
By the California Division of Mines and Geology, 1976
SP 048 ..... **$8.00**

California Jade, a Collection of Reprints
By the California Division of Mines and Geology, 1976
SP 049 ..... **$8.00**

Colemanite Deposits Near Kramer Junction, San Bernardino County, California
By Evans, J.R. and Anderson, T.P., 1976
SP 050 ..... **$8.00**

California Surface Mining and Reclamation Policies and Procedures
By DMG Staff, 2000 (third revision)
SP 051 ..... **$25.00**

Technical Review of the Seismic Safety of the Auburn Dam Site [El Dorado and Placer Counties], California
By Davis, J.F. and others, 1979
SP 054 ..... **$8.00**
(See SR 141, p. 4 and SR 149, p. 5.)

Geologic Evaluation of the General Electric Test Reactor Site, Vallecitos [Alameda County], California
By Rice, S.J. and others, 1979
SP 056 ..... **$8.00**

Proceedings of Mined Land Reclamation Workshop, June 11-12, 1980
By Amimoto, P.Y., editor, 1982
SP 059 ..... **$8.00**

Earthquake Planning Scenario for a Magnitude 8.3 Earthquake on the San Andreas Fault in Southern California
By Davis, J.F. and others, 1982
SP 060 ..... **$8.00**

Earthquake Planning Scenario for a Magnitude 8.3 Earthquake on the San Andreas Fault in the San Francisco Bay Area, California
By Davis, J.F. and others, 1982
SP 061 ..... **$8.00**

Proceedings Conference on Earthquake Hazards in the Eastern San Francisco Bay Area, California
By Hart, E.W. and others, editors, 1982
SP 062 ..... **$18.00**

Status of Volcanic Prediction and Emergency Response Capabilities in Volcanic Hazard Zones of California
By Martin, R.C. and Davis, J.F., editors, 1982
SP 063 ..... **$8.00**

Processed Data from the San Juan Bautista 101/156 Separation Bridge and the San Juan Bautista Freefield Records from the Coyote Lake Earthquake, 6 August 1979 [Santa Clara County], California
By Porter, L.D. and others, 1983
SP 064 ..... **$8.00**

The 1983 Coalinga [Fresno County], California Earthquakes
By Bennett, J.H. and Sherburne, R.W., editors, 1984
SP 066 ..... **$12.00**

The 1984 Morgan Hill [Santa Clara County, California] Earthquake
By Bennett, J.H. and Sherburne, R.W., editors, 1985
SP 068 ..... **$14.00**

An Annotated Bibliography of Geothermal Information Published or Authored By Staff of the California Division of Mines and Geology
By Youngs, L.G., 1984
SP 069 ..... **$8.00**

Mineral Commodity Report - Potash
By Taylor, G.C., 1984
SP 070 ..... **$8.00**

Mineral Commodity Report - Titanium
By Bushnell, M.M., 1984
SP 071 ..... **$8.00**

Mineral Commodity Report - Gypsum
By Burnett, J.L., 1984
SP 072 ..... **$8.00**

Mineral Commodity Report - Lime
By Bushnell, M.M., 1984
SP 073 ..... **$8.00**

Mineral Commodity Report - Sulphur
By Stinson, M.C., 1984
SP 074 ..... **$8.00**

Mineral Commodity Report - Zeolites
By Stinson, M.C., 1984
SP 075 ..... **$8.00**

Mineral Commodity Report - Barite
By Silva, M.A., 1985
SP 076 ..... **$8.00**

Mineral Commodity Report - Magnesium Compounds
By Majmundar, H.H., 1985
SP 077 ..... **$8.00**

Earthquake Planning Scenario for a Magnitude 7.5 Earthquake on the Hayward Fault in the San Francisco Bay Area, California
By Steinbrugge, K.V. and others, 1987
SP 078 ..... **$30.00**

Mineral Commodity Report - Anhydrous Ammonia (Nitrogen)
By Taylor, G.C., 1985
SP 079 ..... $8.00

Mineral Commodity Report - Calcium Chloride
By Majmundar, H.H., 1985
SP 080 ..... $8.00

Mineral Commodity Report - Sodium Sulfate
By Majmundar, H.H., 1985
SP 081 ..... $8.00

Mineral Commodity Report - Salt
By Majmundar, H.H., 1985
SP 082 ..... $8.00

Mineral Commodity Report - Sodium Carbonate
By Majmundar, H.H., 1985
SP 083 ..... $8.00

Mineral Commodity Report - Phosphate Rock
By Burnett, J.L., 1985
SP 084 ..... $8.00

Productive Second Uses of Mined Land Conference, September 18-21, 1984
By the California Division of Mines and Geology, Institute for Human Environment, 1984
SP 085 ..... $8.00

Placer Gold Recovery Methods
By Silva, M.A., 1986
SP 087 ..... $8.00

Mineral Commodity Report - Silica
By Silva, M.A., 1986
SP 089 ..... $8.00

Mineral Commodity Report - Talc and Related Minerals
By Howard, D.M., 1986
SP 090 ..... $8.00

Mineral Commodity Report - Pumice and Pumicite
By Burnett, J.L., 1986
SP 091 ..... $8.00

CALIFORNIA GEOLOGY Magazine Index 1948-1986
Compiled By Eng, S., 1987
SP 092 ..... $8.00

Minerals for Industry, Northern California Volume II, Summary of Geological Survey of 1955-1961
By the Santa Fe Southern Pacific Corp. and the Southern Pacific Co., 1964
SP 094 ..... $8.00

Minerals for Industry, Southern California Volume III, Summary of Geological Survey of 1955 - 1961
By the Santa Fe Southern Pacific Corp. and the Southern Pacific Co., 1964
SP 095 ..... $8.00

Geology of San Diego County, California - A Bibliography With Subject Index
By Harris, M.E., 1987
SP 096 ..... $8.00

Fluvial Geomorphology and River-Gravel Mining: A Guide for Planners, Case Studies included
By Collins, B. and Dunne, T., 1990
SP 098 ..... $8.00

Planning Scenario for a Major Earthquake on the Newport-Inglewood Fault Zone [Los Angeles and Orange Counties, California]
By Toppozada, T.R. and others, 1988
SP 099 ..... $15.00

Planning Scenario for a Major Earthquake in the San Diego-Tijuana Metropolitan Area
By Reichle, M. and others, 1990
SP 100 ..... $15.00

Technical and Economic Feasibility of an Earthquake Warning System in California
By Holden, R. and others, 1989
SP 101 ..... $15.00

Planning Scenario for a Major Earthquake on the San Jacinto Fault in the San Bernardino Area
By Toppozada, T.R. and others, 1993
SP 102 ..... $25.00

Mines and Mineral Producers Active in California (1997-98)
By Youngs, L.G., Kohler-Antablin, S., Larose, K., and Garden, K.
(Revised 1999)
Scale: 1:1,500,000
SP 103 (revised 1999) text with mines map $10.00
diskette $10.00
mines map only $8.00

Industrial Minerals In California: Economic Importance, Present Availability, and Future Development
Compiled By Tooker, E.W. and Beeby, D.J.
(Reprinted from U. S. Geological Survey Bulletin 1958)
SP 105 ..... $8.00

Contributions and Publications of the Applied Geophysics Project 1965-1989
By Youngs, L.G., 1990
SP 106 ..... $8.00

Mineral Commodity Report: Bentonite and Fuller's Earth
By Silva, M.A. and Eyde, D.T., 1990
SP 107 ..... $8.00

An Analysis of the Seismic Hazard Information Needs of the Insurance Industry, Local Government, and Property Owners in California
By Holden, R. and Real, C.R., 1990
SP 108 ..... $10.00

Geologic Excursions in Northern California: San Francisco to the Sierra Nevada
By Sloan, D. and Wagner, D., editors,1991
SP 109 ..... $10.00

29th Forum on the Geology of Industrial Minerals: Proceedings
By Tabilio, M. and Dupras, D.L., editors, 1995
SP 110 ..... $30.00

Mineral Commodity Report: Diatomite
By Burnett, J.L., 1991
SP 111 ..... $8.00

Planning Scenario for a Major Earthquake on the Rodgers Creek Fault in the Northern San Francisco Bay Area
By Toppozada, T.R. and others, 1994
SP 112 ..... $25.00

Proceedings of the Second Conference on Earthquake Hazards in the Eastern San Francisco Bay Area
By Borchardt, G. and others, editors, 1992
SP 113 ..... $22.00

Field Guide to the Geology and Metamorphism of the Franciscan Complex and Western Metamorphic Belt of Northern California
By Schiffman, P. and Wagner, D., editors, 1992
SP 114 ..... $10.00

Planning Scenario in Humboldt and Del Norte Counties, California for a Great Earthquake on the Cascadia Subduction Zone
By Toppozada, T.R. and others, 1995
SP 115 ..... $25.00

The Northridge, California, Earthquake of 17 January 1994
By Woods, M.C. and Seiple, W. Ray, editors, 1995
SP 116 ..... $20.00

Guidelines for Evaluating and Mitigating Seismic Hazards in California
By DMG Staff and others
SP 117 ..... $15.00

Recommended Criteria for Delineating Seismic Hazard Zones in Cailfornia
By DMG Staff
SP 118 (revised 1999) $8.00

Geologic Field Trips in Northern California Centennial Meeting of the Cordilleran Section of the Geological Society of America
By Wagner, D.L. (DMG) and Graham, S.A., (Stanford University), editors, 1999
SP 119 ..... $20.00

Index to Published Landslide Maps, California Coast Ranges, Monterey County and North for Use in the Timber Harvesting Plan Preparation on Non-Federal Land
By Davies, R.I. and Spittler, T.E., 1999
SP 120 ..... $8.00

Summary of Outreach Activities for California's Seismic Hazards Mapping Program 1996-1998
By Smith, T.C. and McKamey, B., 2000
SP 121 ..... $25.00

Field Guide to the Geology and Tectonics of the Northern Sierra Nevada - National Association of Geoscience Teachers
By Brooks, E.L. (C.S.U., Hayward) and Dida, L.T. (DMG), editors, 2000
SP 122 ..... $25.00

PRELIMINARY REPORTS

Geology of the Northeast Quarter and Northwest Quarter of the Cañada Gobernadora [7.5'] Quadrangle [Orange County, California]
By Morton, P.K., 1970
PR 010 ..... **$8.00**

Geology for Planning on the Sonoma County Coast Between the Russian and Gualala Rivers, California
By Huffman, M.E., 1972
PR 016 ..... **$8.00**

Environmental Geologic Analysis of the Monte Bello Ridge Mountain Study Area [Santa Clara County, California]
By Rogers, T.H. and Armstrong, C.F., 1973
PR 017 ..... **$8.00**

Environmental Geologic Analysis of the South County Study Area (Santa Clara County, California)
By Williams, J.W. and others, 1973
PR 018 ..... **$8.00**

Geological and Geophysical Investigations for Tri-Cities (El Cerrito, Richmond and San Pablo) Seismic Safety and Environmental Resource Study [Contra Costa County, California]
By Bishop, C.C. and Chase, G.W., 1973
PR 019 ..... **$8.00**

Geology for Planning on the Sonoma County Coast Between the Russian River and Estero Americano, California
By Huffman, M.E., 1973
PR 020 ..... **$8.00**

Processed Data from the Gilroy Array and Coyote Creek Records, Coyote Lake Earthquake, 6 August 1979
By Brady, A.G. and others
PR 024 ..... **$8.00**

COUNTY REPORTS

Mines and Mineral Resources of Kern County, California
By Troxel, B.W. and Morton, P.K., 1962
CR 001 ..... **$20.00**

Mines and Mineral Resources of Calaveras County, California
By Clark, W.B. and Lydon, P.A., 1962
CR 002 ..... **$20.00**

Mines and Mineral Resources of Trinity County, California
By O'Brien, J.C., 1965
CR 004 ..... **$20.00**

Mines and Mineral Resources of Monterey County, California
By Hart, E.W., 1966
CR 005 ..... **$20.00**

Mines and Mineral Resources of Shasta County, California
By Lydon, P.A. and O'Brien, J.C., 1974
CR 006 ..... **$20.00**

Mines and Mineral Resources of Imperial County, California
By Morton, P.K., 1977
CR 007 ..... **$20.00**



GEOLOGIC ATLAS OF CALIFORNIA

Geologic Atlas of California: Alturas
Compiled By Gay, T.E. and others, 1958
Scale 1:250,000
GAM 001 ..... $12.00

Geologic Atlas of California: Bakersfield
Compiled By Smith, A.R., 1964 (reprinted 1992)
Scale 1:250,000
GAM 002 ..... $12.00

Geologic Atlas of California: Death Valley
Compiled By Streitz, R.L. and Stinson, M.C., 1974 (reprinted 1991)
Scale 1:250,000
GAM 004 ..... $12.00

Geologic Atlas of California: Fresno
Compiled By Matthews, R.A. and Burnett, J.L, 1965 (reprinted 1991)
Scale 1:250,000
GAM 005 ..... $12.00

Geologic Atlas of California: Long Beach
Compiled By Jennings, C.W., 1962 (reprinted 1992)
Scale 1:250,000
GAM 007 ..... $12.00

Geologic Atlas of California: Los Angeles
Compiled By Jennings, C.W. and Strand, R.G., 1969 (reprinted 2000)
Scale 1:250,000
GAM 008 ..... $12.00

Geologic Atlas of California: Mariposa
Compiled By Strand, R.G., 1967 (reprinted 1991)
Scale 1:250,000
GAM 009 ..... $12.00

Geologic Atlas of California: Needles
Compiled By Bishop, C.C., 1963 (reprinted 1992)
Scale 1:250,000
GAM 010 ..... $12.00

Geologic Atlas of California: Redding
Compiled By Strand, R.G., 1962
Scale 1:250,000
GAM 011 ..... $12.00

Geologic Atlas of California: Salton Sea
Compiled By Jennings, C.W., 1967 (reprinted 1992)
Scale 1:250,000
GAM 013 ..... $12.00

Geologic Atlas of California: San Diego - El Centro
Compiled By Strand, R.G., 1962 (reprinted 1992)
Scale 1:250,000
GAM 015 ..... $12.00

Geologic Atlas of California: San Luis Obispo
Compiled By Jennings, C.W., 1958 (reprinted 1992)
Scale 1:250,000
GAM 018 ..... $12.00

Geologic Atlas of California: Santa Ana
Compiled By Rogers, T.H., 1965 (reprinted 1992)
Scale 1:250,000
GAM 019 ..... $12.00

Geologic Atlas of California: Santa Cruz
Compiled By Jennings, C.W. and Strand, R.G., 1958 (reprinted 1992)
Scale 1:250,000
GAM 020 ..... $12.00

Geologic Atlas of California: Santa Maria
Compiled By Jennings, C.W., 1959 (reprinted 1992)
Scale 1:250,000
GAM 021 ..... $12.00

Geologic Atlas of California: Ukiah
Compiled By Jennings, C.W. and Strand, R.G., 1960 (reprinted 1992)
Scale 1:250,000
GAM 025 ..... $12.00

Geologic Atlas of California: Walker Lake
Compiled By Koenig, J.B., 1963 (reprinted 1992)
Scale 1:250,000
GAM 026 ..... $12.00

REGIONAL GEOLOGIC MAP SERIES

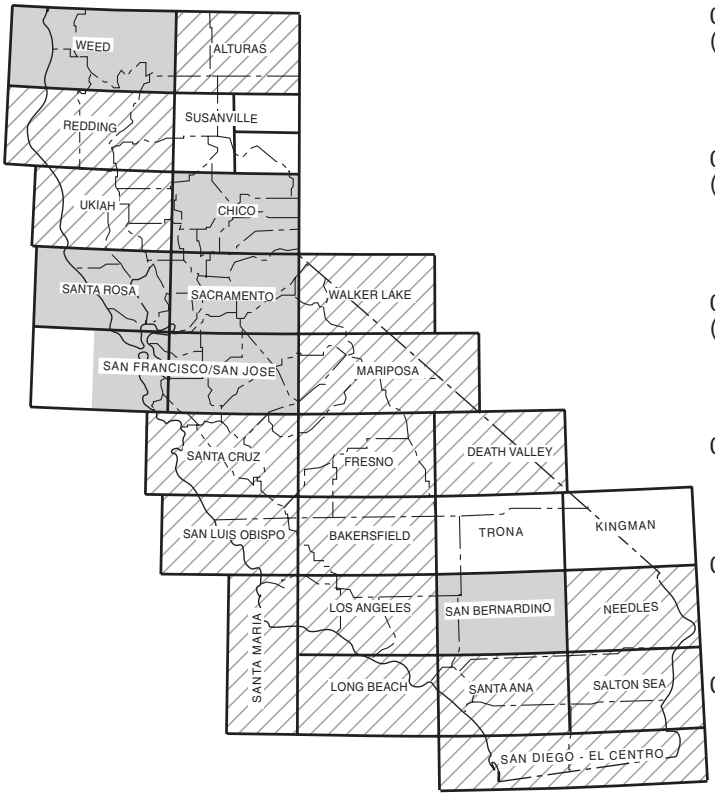

Available Regional Geologic Maps

Available Geologic Atlas Maps

Geologic Map of the Sacramento Quadrangle (set of four sheets)
Compiled By Wagner, D.L. and others, 1981
Scale: 1:250,000
RGM 001A $20.00

Geologic Map of the Santa Rosa Quadrangle (set of five sheets)
By Wagner, D.L. and Bortugno, E.J. (reprint), 1999
Scale: 1:250,000
RGM 002A $20.00

Geologic Map of the San Bernardino Quadrangle (set of five sheets)
Compiled By Bortugno, E.J. and Spittler, T.E. (reprint), 1998
Scale: 1:250,000
RGM 003A $20.00

Geologic Map of the Weed Quadrangle (set of four sheets)
By Wagner, D.L. and Saucedo, G.J., 1987
Scale: 1:250,000
RGM 004A $20.00

Geologic Map of the San Francisco-San Jose Quadrangle
By Wagner, D.L., Bortugno, E.J. and McJunkin, R.D., 1990
Scale: 1:250,000
RGM 005A ..... Out of print

Geologic Map of the Chico Quadrangle (set of five sheets)
By Saucedo, G.J. and Wagner, D.L., 1992
Scale: 1:250,000, color-coded faults
RGM 007A $20.00

GEOLOGIC DATA MAPS

Geologic Data Map No. 2: Geologic Map of California
Compiled By Jennings, C.W., 1977 (modified - reprint 2000)
Scale: 1:750,000
***GDM 002 (rolled in tube) $18.00**
GDM 002 (folded) $16.00
(explanatory text, B 201, p. 2.)

Geologic Data Map No. 3: Gravity Map of California and its Continental Margin
Compiled By Oliver, H.W., 1980
Scale: 1:750,000
GDM 003 (folded map only) $18.00
(explanatory text, B 205, p. 2.)

Geologic Data Map No. 4: Geothermal Resources of California
Compiled By DMG Staff, 1980
Scale: 1:750,000
***GDM 004 (flat/rolled map only) $5.00**

Geologic Data Map No. 6: Fault Activity Map of California and Adjacent Areas (with appendices)
Compiled By Jennings, C.W., 1994
Scale: 1:750,000
***GDM 006 (rolled in tube) $25.00**
GDM 006 (folded) $20.00
(See B 201, p. 2.)

Geologic Data Map No. 7: Isostatic Gravity Map of California and Offshore Southern California
By Roberts, C.W., Jachens, R.C. and Oliver, H.W. 1991
GDM 007 (folded) $16.00

***NOTE**: Please, no foreign addresses for tube orders.

REGIONAL GEOLOGIC MAP SERIES - GEOPHYSICAL MAPS

BOUGUER GRAVITY MAPS

Bouguer Gravity contours are superimposed on geologic bases of the RGM Series. Some Bouguer Gravity maps are listed in the *Bouguer Gravity Atlas of California* section (p. 14).

Bouguer Gravity Map of the Sacramento Quadrangle, California
By Oliver, H.W. and others, 1985
Scale: 1:250,000
BGM 001 ..... **$12.00**

Bouguer Gravity Map of the Santa Rosa Quadrangle, California
By Chapman, R.H. and others, 1988
Scale: 1:250,000
BGM 002 ..... **$12.00**

Bouguer Gravity Map of the San Bernardino Quadrangle, California
By Biehler, S. and others, 1988
Scale: 1:250,000
BGM 003 ..... **$12.00**

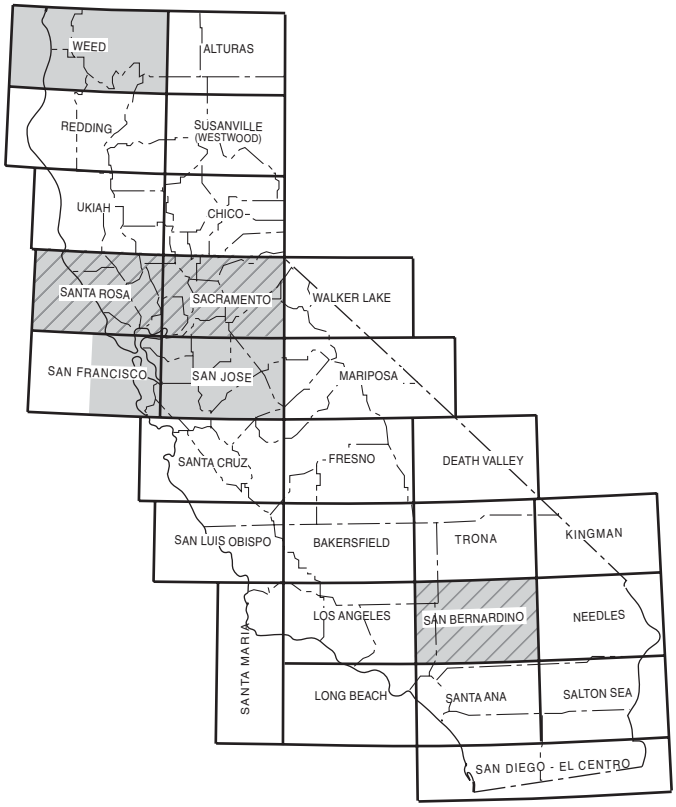

Available Bouguer Gravity Maps

Available Aeromagnetic Maps

AEROMAGNETIC MAPS

Aeromagnetic contours are over-printed on geologic bases of the RGM Series. Aeromagnetic maps over-printed on planimetric bases are available for all quadrangles (except the Needles Quadrangle) as DMG Open-File Reports.

Aeromagnetic Map of the Sacramento Quadrangle, California
By Youngs, L.G., 1988
Scale: 1:250,000
AMM 001 ..... **$12.00**

Aeromagnetic Map of the Santa Rosa Quadrangle, California
By Chase, G.W. and others, 1988
Scale: 1:250,000
AMM 002 ..... **$12.00**

Aeromagnetic Map of the San Bernardino Quadrangle, California
By Youngs, L.G., 1988
Scale: 1:250,000
AMM 003 ..... **$12.00**

Aeromagnetic Map of the Weed Quadrangle, California
By Chase, G.W., 1988
Scale: 1:250,000
AMM 004 ..... **$12.00**

Aeromagnetic Map of the San Francisco - San Jose Quadrangle, California
By Chase, G.W., 1992
Scale: 1:250,000
AMM 005 ..... **$12.00**

BOUGUER GRAVITY ATLAS OF CALIFORNIA

BOUGUER GRAVITY MAPS

Bouguer Gravity contours are superimposed on the Geologic Atlas of California. Some Bouguer Gravity maps are listed in the *Regional Geologic Map Series - Geophysical Maps* section (p. 13).

Bouguer Gravity Atlas of California: Alturas
By Chapman, R.H. and others, 1968
Scale: 1:250,000
BGA 001 ..... $12.00

Bouguer Gravity Atlas of California: Bakersfield
Compiled By Hanna, W.F. and others, 1975
Scale: 1:250,000
BGA 002 ..... $12.00

Bouguer Gravity Atlas of California: Kingman
Compiled By Healey, D.L., 1970
Scale: 1:250,000
BGA 006 ..... $12.00

Bouguer Gravity Atlas of California: Long Beach
Compiled By Beyer, L.A. and others, 1982
Scale: 1:250,000
BGA 007 ..... $12.00

Bouguer Gravity Atlas of California: Redding
By Griscom, A., 1973
Scale: 1:250,000
BGA 011 ..... $12.00

Bouguer Gravity Atlas of California: San Francisco
By Chapman, R.H. and others, 1968
Scale: 1:250,000
BGA 016 ..... $12.00

Bouguer Gravity Atlas of California: Santa Cruz
By Bishop, C.C. and others, (revised) 1980
Scale: 1:250,000
BGA 020 ..... $12.00

Bouguer Gravity Atlas of California: Weed
By Kim, C.K. and others, 1973
Scale: 1:250,000
BGA 027 ..... $12.00

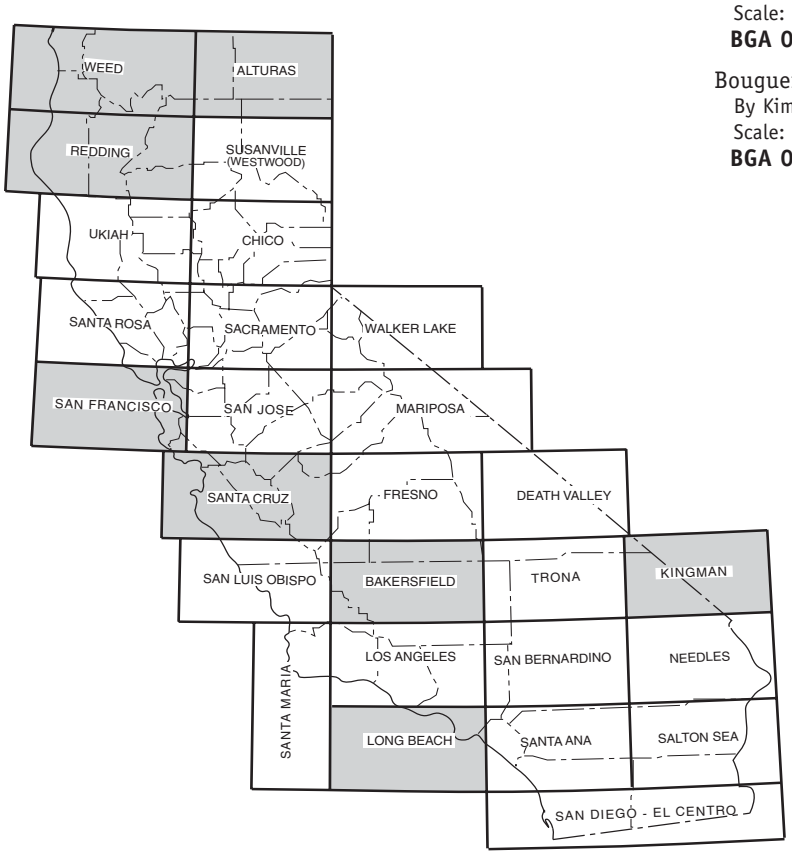

Available Bouguer Gravity Atlas Maps

SEISMIC HAZARD ZONE MAPS OF NORTHERN CALIFORNIA

The Seismic Hazards Mapping Act (Act) of 1990 directs the California Geological Survey to identify and map areas susceptible to liquefaction, earthquake-induced landslides and amplified ground shaking. The purpose of the Act is to reduce the threat to public safety and to minimize the loss of life and property by indentifying and mitigating these seismic hazards. The Act was passed by the legislature following the 1989 Loma Prieta earthquake in San Francisco.

For information regarding the scope and recommended methods to be used in conducting the required site investigations, see DMG Special Publication 117, *Guidelines for Evaluating and Mitigating Seismic Hazards in California.*

For information regarding the general approach and recommended methods for preparing the Seismic Hazard Zone Maps, see DMG Special Publication 118, *Recommended Criteria for Delineating Seismic Hazard Zones in California.*

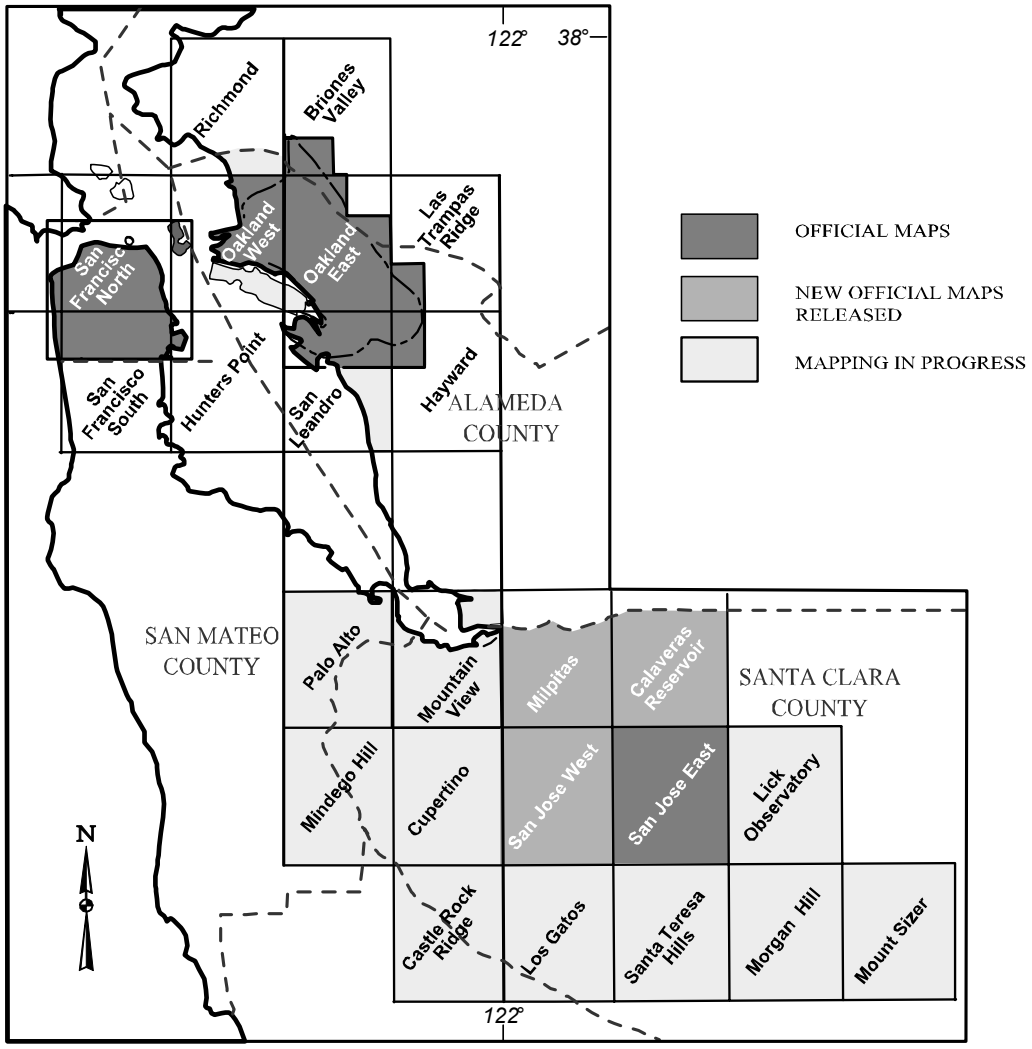

All flat/rolled maps from CGS are $15.00, all folded are $13.00.
Please check with BPS for their pricing on black and white copies.

SEISMIC HAZARD ZONE MAPS OF SOUTHERN CALIFORNIA

When ordering **color** maps, use the CGS order form on pages v and vii. To order a **black and white** copy, please contact **BPS** at: (See p. 15 for comments.)

BPS Reprographic Services
149 Second Street
San Francisco, CA 94105
(415) 512-6550

All flat/rolled maps from CGS are $15.00, all folded are $13.00. Please check with BPS for their pricing on black and white copies.

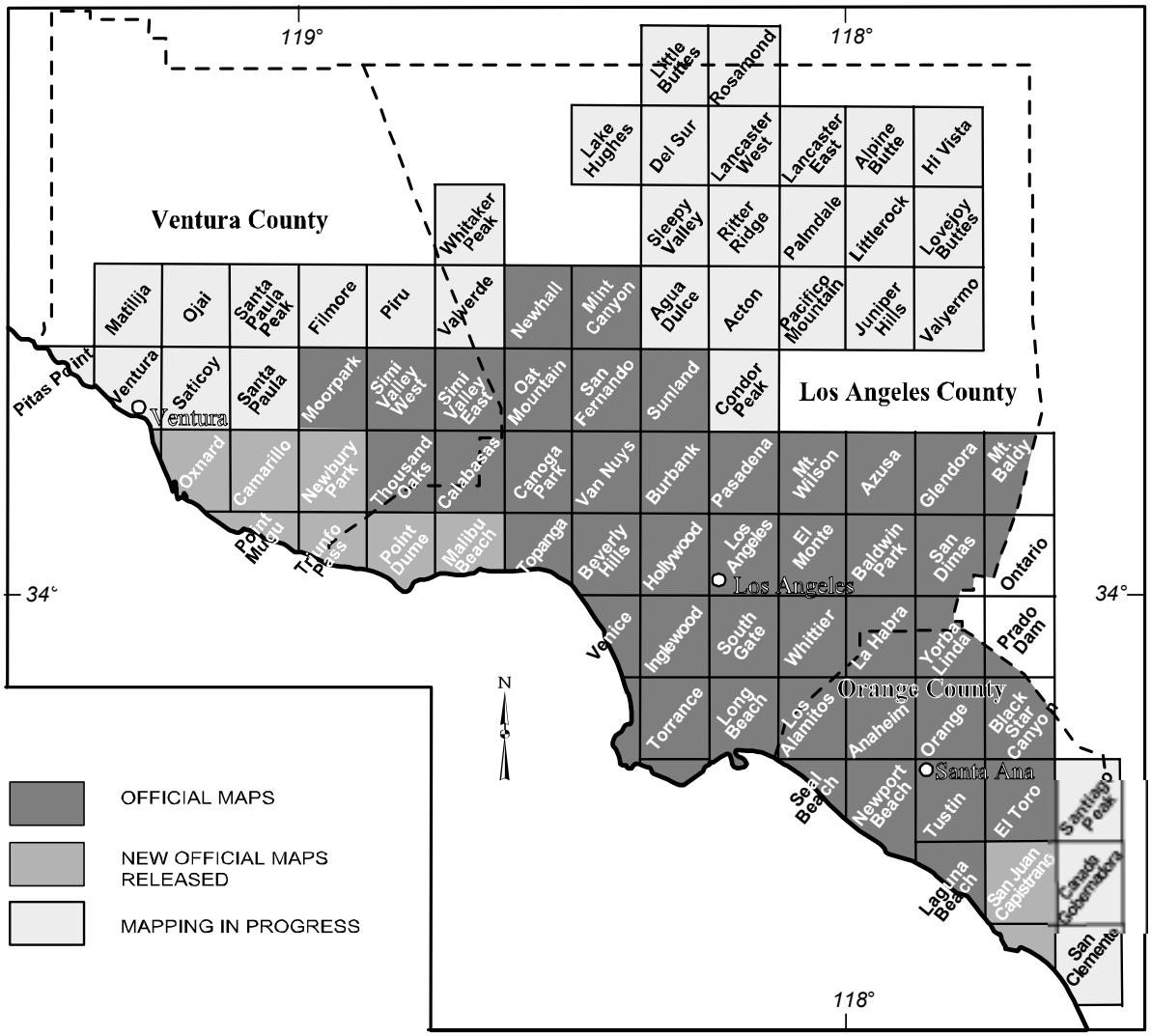

*Please, no foreign addresses for tube orders.

MAP SHEETS

Economic Geology of the Long Valley Diatomaceous Earth Deposits, Mono County, California
By Cleveland, G.B., 1961
Scale: 1:31,250
MS 001 ..... $12.00

Geology of the Southeast Quarter of the Cross Mountain [15'] Quadrangle, Kern County, California
By Samsel, H.S., 1962
Scale: 1:39,354
MS 002 ..... $12.00

Geology of the Mt. Boardman [15'] Quadrangle, Santa Clara and Stanislaus Counties, California
By Maddock, M.E., 1964
Scale: 1:62,500
MS 003 ..... $12.00

Geology of the Redding [7.5'] Quadrangle, Shasta County, California
By Hollister, V.F. and others, 1965
Scale: 1:24,000
MS 004 ..... $12.00

Geology of the Western Vallecitos Syncline, San Benito County, California
By Enos, P., 1965
Scale: 1:31,250
MS 005 ..... $12.00

Geology of the Eastern Part of the Clark Mountain Range, San Bernardino County, California
By Clary, M.R., 1967
Scale: 1:24,000
MS 006 ..... $12.00

Geology of the Palo Alto Quadrangle, Santa Clara and San Mateo Counties, California
By Dibblee, T.W., 1966
Scale: 1:62,500
MS 008 ..... $12.00

Geology of the Kelseyville [15'] Quadrangle, Lake, Mendocino, and Sonoma Counties, California
By McNitt, J.R., 1968
Scale: 1:62,500
MS 009 ..... $12.00

Geology of the Lakeport [15'] Quadrangle, Lake County, California
By McNitt, J.R., 1967
Scale: 1:62,500
MS 010 ..... $12.00

Geology of a Portion of Western Marin County, California
By Gluskoter, H.J., 1969
Scale: 1:48,000
MS 011 ..... $12.00

Geology of the Southeast Quarter of the Trinity Lake [15'] Quadrangle, Trinity County, California
By Lydon, P.A. and others, 1969
Scale: 1:24,000
MS 012 ..... $12.00

Geology of the Richardson Springs [15'] Quadrangle, Butte and Tehama Counties, California
By Burnett, J.L. and others, 1969
Scale: 1:62,500
MS 013 ..... $12.00

Geology of the Furnace Creek Borate Area, Death Valley, Inyo County, California
By McAllister, J.F., 1970
Scale: 1:24,000
MS 014 ..... $12.00

Preliminary Reconnaissance Map of Major Landslides, San Gabriel Mountains, Los Angeles County, California
By Morton, D.M. and others, 1969
Scale: 1:62,500
MS 015 ..... $12.00

Geology and Slope Stability of the Southwest Quarter of the Walnut Creek [7.5'] Quadrangle, Contra Costa County, California
By Saul, R.B., 1973
Scale: 1:12,000
MS 016 ..... $12.00

Geology of the Northeast Quarter of the Shoshone [15'] Quadrangle, Inyo County, California
By Chesterman, C.W., 1973
Scale: 1:24,000
MS 018 ..... $12.00

Geology of the Lakeview-Perris [7.5'] Quadrangle, Riverside County, California
By Morton, D.M., 1972
Scale: 1:24,000
MS 019 ..... $12.00

Geology of the Bodie [15'] Quadrangle, Mono County, California
By Chesterman, C.W. and others, 1975
Scale: 1:48,000
MS 021 ..... $12.00
(See B 206, p. 2.)

Geology of the Matterhorn Peak [15'] Quadrangle, Mono and Tuolumne Counties, California
By Chesterman, C.W., 1975
Scale: 1:48,000
MS 022 ..... $12.00

Geology of the Arroyo Grande [15'] Quadrangle, San Luis Obispo County, California
By Hall, C.A., 1973
Scale: 1:48,000
MS 024 ..... $12.00

Carbonate Rock Resources of the Striped Mountain Area, San Bernardino County, California
By Evans, J.R. and others, 1975
Scale: 1:12,000
MS 025 ..... $12.00

Offshore Surficial Geology of California
By Welday, E.E. and others, 1975
Scale: 1:500,000
MS 026 (folded only) $12.00

Geology of the Northeast Part of the Palos Verdes Hills, Los Angeles County, California
By Cleveland, G.B., 1976
Scale: 1:12,000
MS 027 ..... $12.00

Geology of the West Central Part of the Mt. Wilson [7.5'] Quadrangle, San Gabriel Mountains, Los Angeles County, California
By Saul, R.B., 1976
Scale: 1:12,000
MS 028 ..... $12.00

Geology of National City, Imperial Beach and Otay Mesa Quadrangles, Southern San Diego Metropolitan Area
By Kennedy, M.P. and others, 1977
Scale 1:24,000
MS 029 ..... $12.00

Geology of the Southeast Quarter of the Oat Mountain [7.5'] Quadrangle, Los Angeles County, California
By Saul, R.B., 1979
Scale: 1:12,000
MS 030 ..... $12.00

Geology of the Willow Creek [7.5'] Quadrangle, Humboldt and Trinity Counties, California
By Youngs, J.C., 1978
Scale: 1:62,500
MS 031 ..... $12.00

Geology of the Fallen Leaf Lake [15'] Quadrangle, El Dorado County, California
By Loomis, A.A., 1983
Scale 1:62,500
MS 032 ..... $12.00

Geology of the Southwestern Part of the Oat Mountain [7.5'] Quadrangle, Los Angeles County, California
By Evans, J.R. and others, 1978
Scale: 1:12,000
MS 033 ..... $12.00

Geology of the North Half of the Confidence Hills [15'] Quadrangle, Inyo County, California
By Wright, L.A. and others, 1984
Scale: 1:24,000
MS 034 ..... $12.00

Kaweah Peaks Pluton and its Relationship to the Age of the Kern Canyon Fault, Tulare County, California
By Burnett, J.L., 1976
Scale: 1:62,500
MS 035 ..... $12.00

Geology of the Haiwee Reservoir [15'] Quadrangle, Inyo County, California
By Stinson, M.C., 1977
Scale: 1:62,500
MS 037 ..... $12.00

Geology of the Keeler [15'] Quadrangle, Inyo County, California
By Stinson, M.C., 1977
Scale: 1:62,500
MS 038 ..... $12.00

Recency and Character of Faulting Offshore Metropolitan San Diego, San Diego Bay and Immediate Offshore Shelf [San Diego County], California
By Kennedy, M.P. and others, 1980
Scale: 1:50,000
MS 040 ..... $12.00

Recency and Character of Faulting Offshore Metropolitan San Diego, Point La Jolla-Cardiff-By-The-Sea [San Diego County], California
By Kennedy, M.P. and others, 1980
Scale: 1:50,000
MS 041 ..... $12.00

Recency and Character of Faulting Offshore Metropolitan San Diego, Point La Jolla to Mexico [San Diego County], California
By Kennedy, M.P. and others, 1981
Scale: 1:50,000
MS 042 ..... $12.00

Total Field Magnetic Anomaly Map Cascade Range [Lassen, Modoc, Plumas, Shasta, Siskiyou, and Tehama Counties], Northern California
By Couch, R. and others, 1987
Scale: 1:250,000
MS 043 ..... $12.00

Geology and Metamorphic Mineral Assemblages of Precambrian and Cambrian Rocks of the Central White–Inyo Range, Eastern California
By Ernst, W.G., Nelson, C.A. and Hall, C.A., 1993
Scale: 1:62,500
MS 046 ..... $12.00

Geology of the Sawyers Bar Area, Klamath Mountains, Northern California
By Ernst, W.G., 1998
Scale: 1:48,000
MS 047 ..... $12.00

Seismic Shaking Hazard Maps of California
By Petersen, M., Beeby, D. and others, 1999
MS 048 (folded) $12.00
***(rolled in tube) $15.00**

Epicenters and Areas Damaged By M≥5 California Earthquakes, 1800-1999
By Toppozada, T., Branum, D., Peterson, M., Hallstrom, C., Cramer, C., and Reichle, M., 2000
Scale: 1:1,000,000
MS 049 ..... $12.00

Quaternary Geology of the San Fernando Valley, Los Angeles County, California
By Hitchcock, C.S. and Wills, C.J., 2000
Scale: 1:48,000
MS 050 ..... $12.00

Geologic Map of the Mount Barcroft Complex, Central White Mountains, Eastern California
By Ernst, W.G., Jones, R.E. and Van de Ven, C.M., 2002
Scale: 1:24,000
MS 051 (folded) $12.00
***(rolled in tube) $15.00**

Aggregate Availability in California and accompanying report
By Kohler, S.L., 2002
Scale: 1:1,000,000
***MS 052 (rolled in tube) $25.00**

Geologic Map of Paleozoic Rocks in the Mount Morrison Pendant, Eastern Sierra Nevada, California, 2002
By Greene, D.C. and Stevens, C.H.
Scale: 1:24,000
MS 053 (folded) $12.00
***(rolled in tube) $15.00**

*Please, no foreign addresses for tube orders.

CALIFORNIA CONTINENTAL MARGIN GEOLOGIC MAP SERIES

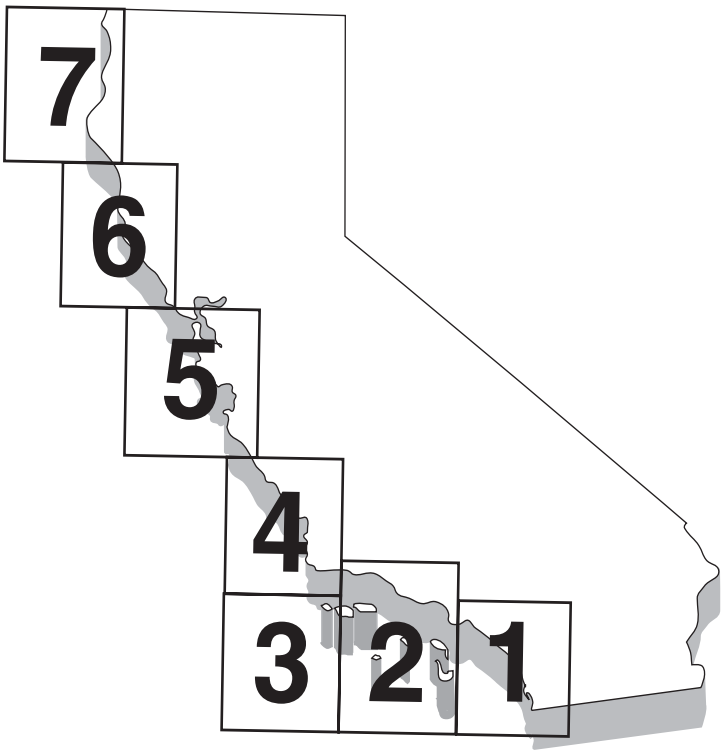

This seven-part series is a reference for explorationists, planners, and developers interested in the geological, geophysical, and seismological aspects of the California continental margin. Each of these seven maps contains: 1) geology; 2) earthquake epicenters and selected fault-plane solutions; 3) gravity and magnetic anomalies overprinted on screened geologic background; and 4) offshore oil and gas wells, track lines, and data source. Data are primarily in planimetric form.

California Continental Margin Geologic Map Series
(area 1 of 7) Inner-Southern Area (four sheets)
Greene, H.G. and Kennedy, M.P., editors, 1988
Scale: 1:250,000
CMM 001 ..... **$15.00**

California Continental Margin Geologic Map Series
(area 2 of 7) Mid-Southern Area (four sheets)
Greene, H.G. and Kennedy, M.P., editors, 1987
Scale: 1:250,000
CMM 002 ..... **$15.00**

California Continental Margin Geologic Map Series
(area 3 of 7) Outer-Southern Area (four sheets)
Greene, H.G. and Kennedy, M.P., editors, 1988
Scale: 1:250,000
CMM 003 ..... **$15.00**

California Continental Margin Geologic Map Series
(area 4 of 7) South-Central Area (four sheets)
Greene, H.G. and Kennedy, M.P., editors, 1989
Scale: 1:250,000
CMM 004 ..... **$15.00**

California Continental Margin Geologic Map Series
(area 5 of 7) Central Area (four sheets)
Greene, H.G. and Kennedy, M.P., editors, 1990
Scale: 1:250,000
CMM 005 ..... **$15.00**

California Continental Margin Geologic Map Series
(area 6 of 7) North-Central Area (four sheets)
Greene, H.G. and Kennedy, M.P., editors, 1989
Scale: 1:250,000
CMM 006 ..... **$15.00**

California Continental Margin Geologic Map Series
(area 7 of 7) North Area (four sheets)
Greene, H.G. and Kennedy, M.P., editors, 1990
Scale: 1:250,000
CMM 007 ..... **$15.00**

*Please, no foreign addresses for tube orders.



MISCELLANEOUS PUBLICATIONS

Geologic Map of Orange County Color Geologic Map on Topographic Base (accompanies OFR 79-08)
By Morton, P.K. and Miller, R.V., 1981
Scale: 1:48,000
MM 007 (formerly B204) $8.00

Geologic Map of the Castle Mountains, San Bernardino County, California and Clark County, Nevada
Colored geologic map on topographic base
By Capps, R.C. and Moore, J.A., University of Nevada, Reno, 1997
Scale: 1:24,000
MM 008 ..... $15.00

Map of California Historic Gold Mines. the California Gold Discovery to Statehood Sesquicentennial (1998-2000) Edition
By Youngs, L.E., 1998
Scale: 1:1,500,000
***MM 009 (rolled in tube) $10.00**
folded $8.00

Aggregate Resources in the Los Angeles Metropolitan Area
By Beeby, D.J., Miller, R.V., Hill, R.L. and Grunwald, R.E., 1999
***MM 010 (rolled in tube) $10.00**
folded $8.00

The Elephant as They Saw it - A Collection of Contemporary Pictures and Statements on Gold Mining in California (1500-1860)
Assembled By Egenhoff, E.L., (reprint) 1997
MP 001 ..... $4.00

Living With Earthquakes in California, A Survivor's Guide
By Yeats, R.S. (Oregon State University Press, Corvallis), 2001
406 Pages $12.00

Living With Earthquakes in the Pacific Northwest
By Yeats, R.S. (Oregon State University Press, Corvallis), 1998
309 Pages $12.00



Postcard — Simplified Geologic Map of California
This full color 5" x 7" postcard shows the generalized geology of California. Sedimentary, metamorphic and igneous rock types are subdivided by geologic age and composition into eleven rock units. Also shown are the locations of major faults and some fault names.
(reprint 2001)
Postcard ..... $0.50 each or 5 for $2.00

*Please, no foreign addresses for tube orders.

OPEN–FILE REPORTS

Preliminary Map Showing Traces of the Calaveras Fault Zone in the City of Hollister, San Benito County, California
By Rogers, T.H. and others
Scale: 1:6,000
OFR 68-03 (map only) $8.00

Ione Basin Core Hole Logs, Amador County, California
By Bishop, C.C.
OFR 68-06 ..... $8.00

Map of Riverside County Showing Locations of Mines and Mineral Resources
By Saul, R.B. and others
Scale: 1:250,000
OFR 68-07 ..... $8.00

Geology of the Clearlake Oaks [15'] Quadrangle, Colusa and Lake Counties, California
By McNutt, J.R.
Scale: 1:62,500
OFR 68-12 (map only) $8.00

Reconnaissance Geologic Map of the Hernandez Valley [15'] Quadrangle [Monterey and San Benito Counties], California
By Mielenz, R.C. and Jennings, C.W.
Scale: 1:62,500
OFR 69-16 (map only) $8.00

Analysis of Mudslide Risk in Southern Ventura County, California; Regional Landslide Prediction; Mudslide Zones, Southern California
By Evans, J.R. and others
OFR 72-23 ..... $25.00

Geology for Planning in the Sonoma Mountain and Mark West-Reibli Road Areas, Sonoma County, California
By Huffman, M.E.
OFR 72-25 ..... $14.00

Geology for Planning, Novato Area, Marin County
By Rice, S.J. and Chase, G.W.
Scale: 1:12,000
OFR 75-01 ..... $25.00

Geology for Planning: Central and Southeast Marin County, California
By Rice, S.J. and others
OFR 76-02 ..... $20.00

Geologic Factors in Coastal Zone Planning: Schooner Gulch to Gualala River, Mendocino County, California
By Williams, J.W. and Bedrossian, T.L.
OFR 76-03 ..... $8.00

Geologic Factors in Coastal Zone Planning: Russian Gulch to Buckhorn Cove, Mendocino County, California
By Williams, J.W. and Bedrossian, T.L.
OFR 76-04 ..... $20.00

Seismic Hazards Study of Ventura County, California
By Weber, F.H. and others
OFR 76-05 ..... $45.00

Seismic Hazards Related to Geologic Factors, Elsinore and Chino Fault Zones, Northwestern Riverside County, California
By Weber, F.H.
OFR 77-04 ..... $20.00

Summary Report: Fault Evaluation Program, 1976 Area - Western Transverse Ranges, Kern, Los Angeles, San Luis Obispo, Santa Barbara, and Ventura Counties, California
By Hart, E.W. and others
OFR 77-08 ..... $8.00

Gravity Study of the Groundwater Sources of Western Placer County, California
By Chapman, R.H.
OFR 77-10 ..... $8.00

Microearthquake Survey of the Rocklin-Penryn Pluton in Sierra Nevada Foothills West of Auburn, Placer County, California
By Cramer, C.H. and others
OFR 77-11 ..... $8.00

Analysis of Erosion Following the Marble Cone Fire, Big Sur Basin, Monterey County, California
By Cleveland, G.B. (See CALIFORNIA GEOLOGY magazine, 12/77.)
OFR 77-12 ..... $8.00

Environmental Geologic Analysis of the Porter Creek Study Area, Sonoma County, California
By Armstrong, C.F.
OFR 77-13 ..... $10.00

Geology for Planning in Western Marin County, California
By Wagner, D.L.
OFR 77-15 ..... $15.00

A Mineral Land Classification Study of the Stanislaus River Area, San Joaquin and Stanislaus Counties, California
By Rapp, J.S. and others
OFR 77-16 ..... $17.00

Principal Facts and Sources for 1,820 Gravity Stations on the Alturas 1° By 2° Quadrangle, California
By Chapman, R.H. and others
OFR 77-17 ..... $8.00

Principal Facts and Sources for 666 Gravity Stations on the Needles 1° By 2° Quadrangle, California
By Chapman, R.H. and others
OFR 77-18 ..... $8.00

Preliminary Results of A Gravity Survey in the Kelly Hot Springs Area, Modoc County, California
By Chapman, R.H. and others
OFR 78-05 ..... $8.00

Geologic Study of the Underground Siting of Nuclear Power Plants, California
By Amimoto, P.Y. and others
OFR 78-06 ..... $10.00

Principal Facts and Sources for 1,607 Gravity Stations on the Santa Rosa 1° By 2° Quadrangle, California
By Chapman, R.H.
OFR 78-07 ..... $8.00

Principal Facts and Sources for 888 Gravity Stations on the Ukiah 1° By 2° Quadrangle, California
By Chapman, R.H. and Bishop, C.C.
OFR 78-08 ..... $8.00

Summary Report, California Fault Evaluation Program, 1977 Area [Los Angeles , Orange, Riverside, San Bernardino, and Ventura Counties], California
By Hart, E.W. and others
OFR 78-10 ..... $8.00

Environmental Geologic Analysis of the Diablo Range Study Area I, Southern Santa Clara County, California
By Armstrong, C.F. and Wagner, D.L.
OFR 78-11 ..... $17.00

Environmental Geologic Analysis of the Diablo Range Study Area II, Southern Santa Clara County, California
By Wagner, D.L.
OFR 78-12 ..... $17.00

Aeromagnetic Maps (Contours Only) in five Areas of Northern California (A) Modoc Area, (B) Mount Shasta Area, (C) Eureka-Cape Mendocino Area, (D) North Half Great Valley (Sacramento Valley) and (E) North Coastal Area
By Chapman, R.H.
OFR 78-13 (maps only) $17.00

Principal Facts and Sources for 1,734 Gravity Stations on the Santa Cruz (Monterey) 1° By 2.2° Quadrangle, California
By Chapman, R.H. and Bishop, C.C.
OFR 78-14 ..... $8.00

Geologic Map of the Point Buchon Area, San Luis Obispo County, California
By Cleveland, G.B.
Scale 1:24,000
OFR 78-17 ..... $8.00

February-March 1978 Rains in the Los Angeles Region; [Los Angeles, Orange, Riverside, San Bernardino, and Ventura Counties], Southern California
By Weber, F.H. and others
OFR 79-04 ..... $31.00

Maps Showing Locations of Gravity Stations Used in the Compilation of the Gravity Map of California and Its Continental Margin
By Chapman, R.H. and others
Scale: 1:750,000
OFR 79-05 ..... $8.00
(See B 205, p. 1 and GDM 003, p. 12.)

Environmental Geology of Orange County, California
By Morton, P.K. and others
OFR 79-08 ..... $50.00

Principal Facts and Sources for 857 Gravity Stations on the Death Valley 1° By 2° Quadrangle, California
By Chapman, R.H.
OFR 79-09 ..... $8.00

Summary Report, California Fault Evaluation Program, 1978 Area — Peninsular Ranges — Salton Trough Region [Imperial, Riverside, and San Diego Counties], California
By Hart, E.W. and others
OFR 79-10 ..... $8.00

Feasibility of Using *Neogloboquadrina Pachyderma* Coiling for Chronostratigraphic Datums in Quaternary Marine Sediments of the Contiguous Western U.S. With Application to Dating Fault Movement
By Kilbourne, R.T.
OFR 79-11 ..... $17.00

Environmental Geologic Analysis of the Chalk Hill Road Study Area, Sonoma County, California
By Armstrong, C.F.
OFR 79-15 ..... $8.00

Earthquake Hazards Associated with Faults in the Greater Los Angeles Metropolitan Area, Los Angeles County, California, Including Faults in the Santa Monica, Raymond Hills, Verdugo-Eagle Rock, and Benedict Canyon Fault Zones
By Hill, R.L. and others
OFR 79-16 ..... $28.00

Geologic and Geomorphic Investigation of the San Gabriel Fault Zone, Los Angeles and Ventura Counties, California
By Weber, F.H.
OFR 79-17 ..... $21.00

Earthquake Hazards Associated With the Verdugo-Eagle Rock and Benedict Canyon Fault Zones, Los Angeles County, California
By Chapman, R.H. and others
OFR 80-01 ..... $8.00

Effects on Southern California of the Rains of February 13-21, 1980, Los Angeles, Orange, Riverside, and Ventura Counties, California
By Weber, F.H.
OFR 80-03 ..... $11.00

Geology for Planning: Guadalupe and Point Sal [7.5'] Quadrangles, Santa Barbara and San Luis Obispo Counties, California
By Kilbourne, R.T. and Maulchin, L.
OFR 80-05 ..... $14.00

Geology for Planning: Cayucos and Cypress Mountain [7.5'] Quadrangles, San Luis Obispo County, California
By Kilbourne, R.T. and Maulchin, L.
OFR 80-06 ..... $14.00

Geology for Planning: Marina and Salinas [7.5'] Quadrangles, Monterey County, California
By Kilbourne, R.T. and Maulchin, L.
OFR 80-07 ..... $14.00

Geology for Planning: Eureka and Fields Landing [7.5'] Quadrangles, Humboldt County, California
By Kilbourne, R.T. and others
OFR 80-09 ..... $14.00

Final Technical Report Fiscal Year 1979 to 1980: Earthquake Hazards Associated With the Verdugo-Eagle Rock and Benedict Canyon Fault Zones, Los Angeles County, California
By Weber, F.H. and others
OFR 80-10 ..... $25.00

Environmental Geologic Analysis of the Tar Creek South Study Area, Santa Clara County, California
By Armstrong, C.F.
OFR 80-11 ..... $10.00

Geology for Planning: Imperial Beach [7.5'] Quadrangle, San Diego County, California
By Bushnell, M.M. and others
OFR 80-16 ..... $14.00

Asbestos Resources in the Coalinga Area, Fresno County, California
By Bright, J.
OFR 80-17 ..... $8.00

Mineral Land Classification of Pfizer, Inc. Limestone Deposits in the Lucerne Valley Area, San Bernardino County, California
By Miller, R.V. and Morton, P.K.
OFR 80-18 ..... $8.00

Classification and Mapping of Quaternary Sedimentary Deposits for Purposes of Seismic Zonation, South Coastal Los Angeles Basin, Orange County, California
By Sprotte, E.C. and others
OFR 80-19 ..... $30.00
(See DMG OFRs 81-10 and 81-10A.)

Geology for Planning: Crescent City and Sister Rocks [7.5'] Quadrangles, Del Norte County, California
By Kilbourne, R.T. and Maulchin, L.
Scale 1:24,000
OFR 81-01 ..... $8.00

Summary Report: California Fault Evaluation Program, 1979-1980 Area — South San Francisco Bay Region (and other areas) [Alameda, Contra Costa, Mendocino, Mono, San Benito, San Francisco, San Mateo, Santa Clara, and Santa Cruz Counties, California]
By Hart, E.W.
OFR 81-03 ..... $8.00

Preliminary Map of October 1979 Fault Ruptures, Imperial County, California
By Hart, E.W.
OFR 81-05 (map only) $8.00

Evidence of Holocene Movement of the San Andreas Fault Zone, Northern San Mateo County, California
By Smith, T.C.
OFR 81-06 (map only) $8.00

The Sargent, San Andreas, and Calaveras Fault Zones: Evidence for Recency in Watsonville East, Chittenden, and San Felipe [7.5'] Quadrangles [Monterey, San Benito, Santa Clara, and Santa Cruz Counties], California
By Bryant, W.A. and others
OFR 81-07 (map only) $8.00

Recently Active Strands of the Greenville Fault, Alameda, Contra Costa, and Santa Clara Counties, California
By Hart, E.W.
OFR 81-08 (map only) $8.00

Evidence for Recent Faulting, Calaveras and Pleasanton Faults, Diablo and Dublin [7.5'] Quadrangles, Alameda and Contra Costa Counties, California
By Hart, E.W.
OFR 81-09 (map only) $8.00

Classification and Mapping of Quaternary Sedimentary Deposits for Purposes of Seismic Zonation, South Coastal Los Angeles Basin, Orange County, California
By Sherburne, R.W. and others
OFR 81-10 (with maps) $45.00
(See DMG OFRs 80-19 and 81-10A.)

Description of the Electronic Data Processing Capability Developed to Manage Stratigraphic Sample Data and Geotechnical Measurements (Technical Supplement to OFR 81-10)
By Mumm, H.A.
OFR 81-10A $25.00

Preparation of Isoseismal Maps and Summaries of Reported Effects for Pre-1900 California Earthquakes
By Toppozada, T.R. and others
OFR 81-11 ..... $25.00
(See DMG OFRs 80-19 and 81-10.)

Geology and Slope Stability of the West Sebastopol Study Area, Sonoma County, California
By Bedrossian, T.L.
OFR 81-12 ..... $10.00

Resource Assessment of Low- and Moderate-Temperature Geothermal Waters in Calistoga, Napa County, California
By Youngs, L.G. and others
OFR 81-13 ..... $20.00

Drilling Addendum to Resource Assessment of Low- and Moderate-Temperature Geothermal Waters in Calistoga, Napa County, California
By Taylor, G.C. and others
OFR 81-13A $10.00

Mineral Land Classification of Granite Rock Company Limestone Deposits in the Pico Blanco Area, Monterey County, California
By Stinson, M.C.
OFR 81-14 ..... $8.00

Complete Bouguer Gravity Map of the Calistoga and St. Helena [15'] Quadrangles, Napa and Sonoma Counties, California
By Youngs, L.G. and others
Scale: 1:62,500
OFR 81-15 ..... $8.00

Mineral Land Classification of Pacific Clay Products, Inc., Clay Deposits in the Alberhill Area, Riverside County, California
By DMG Staff
OFR 81-16 ..... $8.00

Geology and Geomorphology along the San Gabriel Fault Zone, Los Angeles and Ventura Counties, California
By Weber, F.H.
OFR 82-02 ..... $23.00

Reconnaissance of Geothermal Resources of Los Angeles County, California
By Higgins, C.T.
OFR 82-03 ..... $23.00

Reconnaissance of Geothermal Resources, Assessment of 40 Sites in California
By Leivas, E. and others
OFR 82-04 ..... $27.00

Drill-Hole Logs and Logging Procedures for the Mammoth Lakes - Long Valley D.O.E. (U.S. Department of Energy) Microearthquake Project — December 1981, Mono County, California
By Boylan, R.T.
OFR 82-05 ..... $8.00
(See OFR 83-12.)

Mineral Land Classification of the Riverside Cement Company Platz Property Clay Deposit in Trabuco Canyon, Orange County, California
By Greenwood, R.B.
OFR 82-06 ..... $8.00

Mineral Land Classification of the Pacific Clay Products, Inc., Thomas Clay Deposit, Corona, Riverside County, California
By Joseph, S.E.
OFR 82-07 ..... $8.00

Resource Investigation of Low- and Moderate-Temperature Areas in San Bernardino, San Bernardino County, California
By Youngs, L.G. and others
OFR 82-11 ..... $35.00

Recent Slope Failures, Ancient Landslides, and Related Geology of the North-Central Coastal Area, San Diego County, California
By Weber, F.H.
OFR 82-12 ..... $12.00

Geology of the Rodgers Peak [15'] Quadrangle, Humboldt County, California
By Cashman, P. and others
Scale: 1:62,500
OFR 82-14 ..... $8.00

Geology of the Coyote Peak [15'] Quadrangle, Humboldt County, California
By Cashman, P. and others
Scale: 1:62,500
OFR 82-15 ..... $8.00

Geology of the Coast Ranges in the Klamath and Part of the Ship Mountain [15'] Quadrangles, Del Norte County, California
By Aalto, K.R. and Harper, G.D.
Scale: 1:62,500
OFR 82-16 ..... $8.00

Areas Damaged by California Earthquakes, 1900-1949
By Toppozada, T.R. and Parke, D.L.
OFR 82-17 ..... $10.00

Geology of the Northeast San Bernardino Mountains, San Bernardino County, California
By Sadler, P.M.
OFR 82-18 (maps only) $15.00

Geology and Geomorphic Features Related to Landsliding, Glenblair NE (Northspur) [7.5'] Quadrangle, Mendocino County, California
By Kilbourne, R.T.
Scale 1:24,000
OFR 82-19 (map only) $8.00

Geology and Geomorphic Features Related to Landsliding, Scotia NE [7.5'] Quadrangle, Humboldt County, California
By Spittler, T.E.
Scale 1:24,000
OFR 82-20 (map only) $8.00

Geology and Geomorphic Features Related to Landsliding, Crescent City [7.5'] Quadrangle, Del Norte County, California
By Davenport, C.W.
Scale 1:24,000
OFR 82-21 (map only) $8.00

Geologic and Seismic Hazards Evaluation of the Proposed Little Cojo Bay L.N.G. (Liquified Natural Gas) Terminal Site, Point Conception, Santa Barbara County, California
By Rice, S.J. and others
OFR 82-22 ..... $15.00

Script and Slides for Earthquake Planning Scenario Presentation on the San Francisco Bay Area, California
By Davis, J.F. and others
OFR 82-23 ..... $15.00
(See SP 61, p. 7.)

Script and Slides for Earthquake Planning Scenario Presentation on the Los Angeles Area, California
By Davis, J.F. and others
OFR 82-24 ..... $15.00
(See SP 60, p. 7.)

Geology and Geomorphic Features Related to Landsliding, Glenblair NW (Noyo Hill) [7.5'] Quadrangle, Mendocino County, California
By Kilbourne, R.T.
Scale 1:24,000
OFR 82-25 (map only) $8.00

Investigation and Inventory of Slope Failures that Occurred in 1978 and 1980 in the Los Angeles [7.5'] Quadrangle, Los Angeles County, California
By Hsu, E.Y.
OFR 82-26 ..... $15.00

Mineral Land Classification of the Ordway Skunk Gulch Carbonate Deposit, Calaveras County, California
By Loyd, R.C.
OFR 83-01 ..... $8.00

Mineral Land Classification of the Placer Service Corporation, Placer Gold Deposit on San Juan Ridge, Nevada County, California
By Loyd, R.C.
OFR 83-02 ..... $8.00

Geology and Geomorphic Features Related to Landsliding, Bull Creek [7.5'] Quadrangle, Humboldt County, California
By Spittler, T.E.
Scale 1:24,000
OFR 83-03 (map only) $8.00

Geology and Geomorphic Features Related to Landsliding, Hiouchi [7.5'] Quadrangle, Del Norte County, California
By Davenport, C.W.
Scale 1:24,000
OFR 83-04 (map only) $8.00

Geology and Geomorphic Features Related to Landsliding, Fort Bragg [7.5'] Quadrangle, Mendocino County, California
By Kilbourne, R.T.
Scale 1:24,000
OFR 83-05 (map only) $8.00

Geology and Geomorphic Features Related to Landsliding, Weott [7.5'] Quadrangle, Humboldt County, California
By Spittler, T.E.
Scale 1:24,000
OFR 83-06 (map only) $8.00

Report for the California Energy Commission: Geophysical Study of the Rohnert Park Geothermal Prospect, Sonoma County, California
By Chapman, R.H. and Chase, G.W.
OFR 83-07 ..... $10.00

Report for the California Energy Commission: Geophysical Study of the Sonoma State Hospital Area Geothermal Prospect, Sonoma County, California
By Chapman, R.H. and Chase, G.W.
OFR 83-08 ..... $10.00

Geophysical Study of the Santa Rosa Geothermal Area, Sonoma County, California—June 1982
By Chapman, R.H. and Chase, G.W.
OFR 83-09 ..... $8.00

Summary Report: Fault Evaluation Program, 1981-1982 Area—Northern Coast Ranges Region [Colusa, Del Norte, Glenn, Humboldt, Lake, Marin, Mendocino, Napa, Shasta, Siskiyou, Solano, Sonoma, Tehama, and Trinity Counties], California
By Hart, E.W., Bryant, W.A. and Smith, T.C.
OFR 83-10 ..... $8.00

Resource Investigation of Low- and Moderate-Temperature Geothermal Areas, Paso Robles, San Luis Obispo County, California
By Campion, L.F. and others
OFR 83-11 ..... $8.00

Reconnaissance Geothermal Resource Assessment of Another 40 Sites in California
By Leivas, E. and Bacon, F.C.
OFR 83-12 ..... $25.00
(See OFR 82-04.)

Investigation of Low-Temperature Geothermal Resources in the Sonoma Valley Area, Sonoma and Napa Counties, California
By Youngs, L.G. and others
OFR 83-13 ..... $20.00
(See DMG OFRs 83-27 and 84-29.)

Geothermal Resources of the Bridgeport-Bodie Hills Region, Mono County, California
By Higgins, C.T. and others
OFR 83-14 ..... $20.00

Geology and Geomorphic Features Related to Landsliding, Mendocino [7.5'] Quadrangle, Mendocino County, California
By Kilbourne, R.T.
Scale 1:24,000
OFR 83-15 (map only) $8.00

Map Showing Landslides of the Central and Western Santa Monica Mountains, Los Angeles and Ventura Counties, California
By Weber, F.H., Jr. and Wills, C.J.
Scale 1:4,800
OFR 83-16 (map only) $8.00

Geology and Geomorphic Features Related to Landsliding, Redcrest [7.5'] Quadrangle, Humboldt County, California
By Spittler, T.E.
Scale 1:24,000
OFR 83-17 (map only) $8.00

Geology and Geomorphic Features Related to Landsliding, High Divide [7.5'] Quadrangle, Del Norte County, California
By Davenport, C.W.
Scale 1:24,000
OFR 83-18 (map only) $8.00

Geology and Geomorphic Features Related to Landsliding, Smith River [7.5'] Quadrangle, Del Norte County, California
By Davenport, C.W.
Scale 1:24,000
OFR 83-19 (map only) $8.00

Geology and Geomorphic Features Related to Landsliding, Glenblair SW (Mathison Peak) [7.5'] Quadrangle, Mendocino County, California
By Kilbourne, R.T.
Scale 1:24,000
OFR 83-20 (map only) $8.00

Geology and Geomorphic Features Related to Landsliding, Glenblair SE (Comptche) [7.5'] Quadrangle, Mendocino County, California
By Kilbourne, R.T.
Scale 1:24,000
OFR 83-21 (map only) $8.00

Geology and Geomorphic Features Related to Landsliding, Myers Flat [7.5'] Quadrangle, Humboldt County, California
By Spittler, T.E.
Scale 1:24,000
OFR 83-22 (map only) $8.00

Geology and Geomorphic Features Related to Landsliding, Bridgeville [7.5'] Quadrangle, Humboldt County, California
By Spittler, T.E.
Scale 1:24,000
OFR 83-23 (map only) $8.00

Geology of the South Half of the Mint Canyon [7.5'] Quadrangle, Los Angeles County, California
By Saul, R.B.
Scale 1:9,600
OFR 83-24 ..... $25.00

Geology and Geomorphic Features Related to Landsliding, Miranda [7.5'] Quadrangle, Humboldt County, California
By Spittler, T.E.
Scale 1:24,000
OFR 83-25 (map only) $8.00

Geology and Geomorphic Features Related to Landsliding, Garberville [7.5'] Quadrangle, Humboldt County, California
By Spittler, T.E.
Scale 1:24,000
OFR 83-26 (map only) $8.00

Geothermal Resources of the Northern Sonoma Valley Area, Sonoma County, California
By Youngs, L.G. and others
OFR 83-27 ..... $20.00
(See DMG OFRs 83-13 and 84-29.)

Mineral Land Classification of the Joe Chevreaux Company Property for Portland Cement Concrete-Grade Aggregate, Nevada and Placer Counties, California
By Dupras, D.L.
OFR 83-28 ..... $8.00

Mineral Land Classification of the Placerville [15'] Quadrangle, Amador and El Dorado Counties, California
By Loyd, R.C. and others
OFR 83-29 ..... $18.00

Preliminary Report on the Low- Temperature Geothermal Resources of the Big Valley Area, Lake County, California
By Youngs, L.G. and others
OFR 83-30 ..... $15.00

Geology and Geomorphic Features Related to Landsliding, Inglenook [7.5'] Quadrangle, Mendocino County, California
By Kelley, F.R.
Scale 1:24,000
OFR 83-31 (map only) $8.00

Geology and Geomorphic Features Related to Landsliding, Westport [7.5'] Quadrangle, Mendocino County, California
By Kelley, F.R.
Scale 1:24,000
OFR 83-32 (map only) $8.00

Geology and Geomorphic Features Related to Landsliding, Dutchman's Knoll [7.5'] Quadrangle, Mendocino County, California
By Kelley, F.R.
Scale 1:24,000
OFR 83-33 (map only) $8.00

Geologic Map of Part of the South Half of the Black Star Canyon [7.5'] Quadrangle, Orange County, California
By Miller, R.V. and Tan, S.S.
Scale 1:12,000
OFR 83-34 (map only) $8.00

Mineral Land Classification of the Georgetown [15'] Quadrangle, El Dorado and Placer Counties, California
By Kohler, S.L.
OFR 83-35 ..... $15.00

Mineral Land Classification of the Sutter Creek [15'] Quadrangle, Amador and Calaveras Counties, California
By Loyd, R.C.
OFR 83-36 ..... $15.00

Mineral Land Classification of the Auburn [15'] Quadrangle, El Dorado and Placer Counties, California
By Kohler, S.L.
OFR 83-37 ..... $17.00

Geology and Geomorphic Features Related to Landsliding, Sherwood Peak [7.5'] Quadrangle, Mendocino County, California
By Kilbourne, R.T.
Scale 1:24,000
OFR 83-38 (map only) $8.00

Geology and Geomorphic Features Related to Landsliding, Cahto Peak [7.5'] Quadrangle, Mendocino County, California
By Kilbourne, R.T.
Scale 1:24,000
OFR 83-39 (map only) $8.00

Geology and Geomorphic Features Related to Landsliding, Leggett [7.5'] Quadrangle, Mendocino County, California
By Davenport, C.W.
Scale 1:24,000
OFR 83-40 (map only) $8.00

Geology and Geomorphic Features Related to Landsliding, Noble Butte [7.5'] Quadrangle, Mendocino County, California
By Davenport, C.W.
Scale 1:24,000
OFR 83-41 (map only) $8.00

Geology of the Calabasas-Agoura-Eastern Thousand Oaks Area, Los Angeles and Ventura Counties, California
By Weber, F.H., Jr.
Scale 1:24,000
OFR 84-01 ..... $36.00

Mineral Land Classification of the Mescal Range [15'] Quadrangle, San Bernardino County, California
By Joseph, S.E.
OFR 84-02 ..... $15.00

Mineral Land Classification of the Kelso [15'] Quadrangle, San Bernardino County, California
By Greenwood, R.B.
OFR 84-03 ..... $10.00

Geology of the Calaveras Big Trees State Park, Calaveras and Tuolumne Counties, California
By Leivas, E.M.
OFR 84-05 ..... $8.00

Geology of the Big Basin Redwoods State Park, Santa Cruz County, California
By McJunkin, R.D.
OFR 84-06 ..... $15.00

Geology and Geomorphic Features Related to Landsliding, Child's Hill [7.5'] Quadrangle, Del Norte County, California
By Davenport, C.W.
Scale 1:24,000
OFR 84-07 (map only) $8.00

Geology and Geomorphic Features Related to Landsliding, Requa [7.5'] Quadrangle, Del Norte County, California
By Davenport, C.W.
Scale 1:24,000
OFR 84-08 (map only) $8.00

Geology and Geomorphic Features Related to Landsliding, Harris [7.5'] Quadrangle, Humboldt County, California
By Spittler, T.E.
Scale 1:24,000
OFR 84-09 (map only) $8.00

Geology and Geomorphic Features Related to Landsliding, Briceland [7.5'] Quadrangle, Humboldt County, California
By Spittler, T.E.
Scale 1:24,000
OFR 84-10 (map only) $8.00

Geology and Geomorphic Features Related to Landsliding, Honeydew [7.5'] Quadrangle, Humboldt County, California
By Spittler, T.E.
Scale 1:24,000
OFR 84-11 (map only) $8.00

Geology and Geomorphic Features Related to Landsliding, Elk [7.5'] Quadrangle, Mendocino County, California
By Manson, M.W.
Scale 1:24,000
OFR 84-12 (map only) $8.00

Geology and Geomorphic Features Related to Landsliding, Mallo Pass Creek (7.5'] Quadrangle, Mendocino County, California
By Manson, M.W.
Scale 1:24,000
OFR 84-13 (map only) $8.00

Geology and Geomorphic Features Related to Landsliding, Lincoln Ridge (7.5'] Quadrangle, Mendocino County, California
By Kelley, F.R.
Scale 1:24,000
OFR 84-14 (map only) $8.00

Geology and Geomorphic Features Related to Landsliding, Hales Grove [7.5] Quadrangle, Mendocino County, California
By Kelley, F.R.
Scale 1:24,000
OFR 84-15 (map only) $8.00

Geology and Geomorphic Features Related to Landsliding, Piercy [7.5] Quadrangle, Mendocino County, California
By Kelley, F.R.
Scale 1:24,000
OFR 84-16 (map only) $8.00

Geology and Geomorphic Features Related to Landsliding, Tan Oak Park [7.5'] Quadrangle, Mendocino County, California
By Davenport, C.W.
Scale 1:24,000
OFR 84-17 (map only) $8.00

Geology and Geomorphic Features Related to Landsliding, Longvale [7.5'] Quadrangle, Mendocino County, California
By Kilbourne, R.T.
Scale 1:24,000
OFR 84-18 (map only) $8.00

Geology and Geomorphic Features Related to Landsliding, Willits NW (Burbeck) [7.5'] Quadrangle, Mendocino County, California
By Kilbourne, R.T.
Scale 1:24,000
OFR 84-19 (map only) $8.00

Geology and Geomorphic Features Related to Landsliding, Willits SW (Greenough Ridge) [7.5'] Quadrangle, Mendocino County, California
By Kilbourne, R.T.
Scale 1:24,000
OFR 84-20 (map only) $8.00

Mineral Land Classification of the Pluess-Staufer, Inc. Limestone Deposits, Lucerne Valley, San Bernardino County, California
By Joseph, S.E.
OFR 84-21 ..... $8.00

An Analysis of Slope Failures in Eastern Marin County, California, Resulting from the January 3 and 4, 1982 Storm
By Davenport, C.W.
OFR 84-22 ..... $10.00

Microearthquake, Geophysical, and Geodetic Surveys for Earthquake Hazards Evaluation, Eastern San Gabriel Mountains and Upper Pomona Valley Areas, San Bernardino County, California
By Cramer, C.H. and others
OFR 84-23 ..... $8.00

Environmental Geology of Parts of the La Habra, Yorba Linda, and Prado Dam [7.5'] Quadrangles, Orange County, California
By Tan, S.S. and others
OFR 84-24 ..... $15.00

Induced Seismicity at Lake Oroville, Butte County, California
By Toppozada, T.R.
OFR 84-25 ..... $8.00

Seismicity near Aswan High Dam, Egypt, with Applications to Induced Seismicity in California
By Toppozada, T.R. and others
OFR 84-26 ..... $8.00

Inventory and Analysis of Recent Damaging Slope Failures and Debris Flooding, Southern Coastal Orange County, California
By Tan, S.S. and Weber, F.H., Jr.
OFR 84-27 ..... $10.00

Engineering Geology of the North Half of the El Toro [7.5'] Quadrangle, Orange County, California
By Tan, S.S. and others
Scale 1:12,000
OFR 84-28 ..... $15.00

Geothermal Resources Investigations of the Sonoma Valley Area, Napa and Sonoma Counties, California
By Campion, L.F. and others
OFR 84-29 ..... $25.00
(See DMG OFRs 83-13 and 83-27.)

Mineral Land Classification of the Lanfair Valley, Homer Mountain, and Davis Dam [15'] Quadrangles, San Bernardino County, California
By Kohler, S.L.
OFR 84-30 ..... $15.00

Index to Geologic Reports for Sites Within Special Studies Zones, California (Alquist-Priolo Fault-Rupture Hazard Study Zones)
By Wong, P.
OFR 84-31 ..... $8.00
(See DMG OFRs 90-05 and 90-09.)

Geothermal Energy At Long Beach Naval Shipyard and Naval Station and at Seal Beach Naval Weapons Station, Los Angeles and Orange Counties, California
By Higgins, C.T. and Chapman, R.H.
OFR 84-32 ..... $15.00

Reconnaissance of Geothermal Resources Near U.S. Naval Facilities in San Diego, San Diego County, California
By Bacon, C.F. and Youngs, L.G.
OFR 84-33 ..... $11.00

Geology and Geomorphic Features Related to Landsliding, Capetown [7.5'] Quadrangle, Humboldt County, California
By Spittler, T.E.
Scale 1:24,000
OFR 84-34 (map only) $8.00

Geology and Geomorphic Features Related to Landsliding, Ferndale [7.5'] Quadrangle, Humboldt County, California
By Spittler, T.E.
Scale 1:24,000
OFR 84-35 (map only) $8.00

Geology and Geomorphic Features Related to Landsliding, Taylor Peak [7.5'] Quadrangle, Humboldt County, California
By Spittler, T.E.
Scale 1:24,000
OFR 84-36 (map only) $8.00

Geology and Geomorphic Features Related to Landsliding, Buckeye Mtn [7.5'] Quadrangle, Humboldt County, California
By Spittler, T.E.
Scale 1:24,000
OFR 84-37 (map only) $8.00

Geology and Geomorphic Features Related to Landsliding, Arcata North [7.5'] Quadrangle, Humboldt County, California
By Kelley, F.R.
Scale 1:24,000
OFR 84-38 (map only) $8.00

Geology and Geomorphic Features Related to Landsliding, Arcata South [7.5'] Quadrangle, Humboldt County, California
By Kelley, F.R.
Scale 1:24,000
OFR 84-39 (map only) $8.00

Geology and Geomorphic Features Related to Landsliding, Iron Peak [7.5'] Quadrangle, Mendocino County, California
By Kilbourne, R.T.
Scale 1:24,000
OFR 84-40 (map only) $8.00

Geology and Geomorphic Features Related to Landsliding, Laytonville NE (Laytonville) [7.5'] Quadrangle, Mendocino County, California
By Kilbourne, R.T.
Scale 1:24,000
OFR 84-41 (map only) $8.00

Geology and Geomorphic Features Related to Landsliding, Boonville NW (Bailey Ridge) [7.5'] Quadrangle, Mendocino County, California
By Kilbourne, R.T.
Scale 1:24,000
OFR 84-42 (map only) $8.00

Geology and Geomorphic Features Related to Landsliding, Boonville SW (Philo) [7.5'] Quadrangle, Mendocino County, California
By Manson, M.W.
Scale 1:24,000
OFR 84-43 (map only) $8.00

Geology and Geomorphic Features Related to Landsliding, Navarro NE (Navarro) [7.5'] Quadrangle, Mendocino County, California
By Manson, M.W.
Scale 1:24,000
OFR 84-44 (map only) $8.00

Geology and Geomorphic Features Related to Landsliding, Navarro SE (Cold Spring) [7.5'] Quadrangle, Mendocino County, California
By Manson, M.W.
Scale 1:24,000
OFR 84-45 (map only) $8.00

Geology and Geomorphic Features Related to Landsliding, Point Arena NW (Point Arena) [7.5'] Quadrangle, Mendocino County, California
By Davenport, C.W.
Scale 1:24,000
OFR 84-46 (map only) $8.00

Geology and Geomorphic Features Related to Landsliding, Point Arena NE (Eureka Hill) [7.5'] Quadrangle, Mendocino County, California
By Davenport, C.W.
Scale 1:24,000
OFR 84-47 (map only) $8.00

Geology and Geomorphic Features Related to Landsliding, Gualala, [7.5] Quadrangle, Mendocino County, California
By Davenport, C.W.
Scale 1:24,000
OFR 84-48 (map only) $8.00

Geology of the Northeast Quarter of the Newhall [7.5'] Quadrangle, Los Angeles County, California
By Smith, D.P.
Scale 1:96,000
OFR 84-49 ..... $11.00

Mineral Land Classification of the Folsom [15'] Quadrangle, Amador, El Dorado, Placer, and Sacramento Counties, California
By Loyd, R.C.
OFR 84-50 ..... $15.00

Mineral Land Classification of the Halloran Springs [15'] Quadrangle, San Bernardino County, California
By Greenwood, R.B.
OFR 84-51 ..... $20.00

Summary Report: Fault Evaluation Program, 1983, Area — Sierra Nevada Region [Alpine, Amador, Butte, Calaveras, Colusa, Fresno, Glenn, Inyo, Kern, Kings, Madera, Mariposa, Merced, Mono, Nevada, Placer, Plumas, Sacramento, San Joaquin, Sierra, Stanislaus, Sutter, Tehama, Tulare, Yolo, and Yuba Counties], California
By Hart, E.W. and others
OFR 84-52 ..... $8.00

A Detailed Microearthquake Survey of Long Valley, Mono County, California, Known Geothermal Resource Area, July-September, 1981
By Cramer, C.H.
OFR 84-53 ..... $8.00

Evidence of Recent Faulting along Owens Valley, Round Valley, and White Mountains Fault Zones, Inyo and Mono Counties, California
By Bryant, W.A.
Scale: 1:48,000
OFR 84-54 (map only) $8.00

Evidence of Recent Faulting along the Mono Lake Fault Zone, Mono County, California
By Bryant, W.A.
Scale: 1:48,000
OFR 84-55 (map only) $8.00

Evidence of Recent Faulting along the Antelope Valley Fault Zone, Mono County, California
By Bryant, W.A.
Scale: 1:48,000
OFR 84-56 (Map only) $8.00

Classification of Landslide Propensity in the Dana Point [7.5'] Quadrangle, Orange County, California
By Tan, S.S.
OFR 84-57 ..... $8.00

Engineering Geology of Part of the Western Half of the Santiago Peak [7.5'] Quadrangle, Orange County, California
By Miller, R.V. and Morton, P.K.
Scale 1:12,000
OFR 84-58 ..... $10.00

Preliminary Geologic Map of the California-Baja Border Region, Imperial and San Diego Counties, California
By Kahle, J.E. and others
Scale: 1:250,000
OFR 84-59 ..... $8.00

Geology and Geomorphic Features Related to Landsliding, Fortuna [7.5'] Quadrangle, Humboldt County, California
By Kilbourne, R.T.
Scale 1:24,000
OFR 85-01 (map only) $8.00

Geology and Geomorphic Features Related to Landsliding, Hydesville [7.5'] Quadrangle, Humboldt County, California
By Kilbourne, R.T.
Scale 1:24,000
OFR 85-02 (map only) $8.00

Geology and Geomorphic Features Related to Landsliding, McWhinney Creek [7.5'] Quadrangle, Humboldt County, California
By Kilbourne, R.T.
Scale 1:24,000
OFR 85-03 (map only) $8.00

Geology and Geomorphic Features Related to Landsliding, Fields Landing [7.5'] Quadrangle, Humboldt County, California
By Kilbourne, R.T.
Scale 1:24,000
OFR 85-04 (map only) $8.00

Geology and Geomorphic Features Related to Landsliding, Korbel [7.5'] Quadrangle, Humboldt County, California
By Kilbourne, R.T.
Scale 1:24,000
OFR 85-05 (map only) $8.00

Geology and Geomorphic Features Related to Landsliding, Blue Lake [7.5'] Quadrangle, Humboldt County, California
By Kilbourne, R.T.
Scale 1:24,000
OFR 85-06 (map only) $8.00

Mineral Land Classification of the Ivanpah, Crescent Peak, and Searchlight [15'] Quadrangles, San Bernardino County, California
By Joseph, S.E.
OFR 85-07 ..... $20.00

Mineral Land Classification of the Mid Hills [15'] Quadrangle, San Bernardino County, California
By Greenwood, R.B.
OFR 85-08 ..... $15.00

Geologic Map of a Portion of the Manly Peak [15'] Quadrangle, Southern Panamint Mountains, Inyo and San Bernardino Counties, California
By Miller, J.M.C.
Scale: 1:24,000
OFR 85-09 ..... **$8.00**

Earthquake Hazards and Tectonic History of the San Andreas Fault Zone, Los Angeles County, California
By Barrows, A.G. and others
OFR 85-10 ..... **$40.00**

Bedrock Geologic Map of the Shoo Fly Complex in the Jupiter Area, Stanislaus River Drainage, Tuolumne County, California
By Merguerian, C.
Scale: 1:24,000
OFR 85-11 ..... **$10.00**

Monitoring Geothermal Wells and Spring Conditions in Selected Areas of California for Earthquake Precursors
By Bezore, S.P. and Sherburne, R.W.
OFR 85-12 ..... **$8.00**

Mineral Land Classification of the Pluess-Staufer, Incorporated — White Knob Limestone Deposit, Lucerne Valley, San Bernardino County, California
By Joseph, S.E.
OFR 85-13 ..... **$8.00**

Complete Bouguer Gravity and Aeromagnetic Maps With Geology and Thermal Wells and Springs of the Santa Rosa-Sonoma Area, Napa and Sonoma Counties, California
By Youngs, L.G. and others
Scale: 1:48,000
OFR 85-14 ..... **$8.00**

Mineral Land Classification of the Northern Part of the Kingman 1° By 2° Sheet, San Bernardino County, California
By Bezore, S.P. and Joseph, S.E.
OFR 85-15 ..... **$25.00**

Mineral Land Classification of the United States Tile Company — Dominguez Clay/Shale Deposit, Corona, Riverside County, California
By Joseph, S.E.
OFR 85-17 ..... **$8.00**

Mineral Land Classification of the Northeast Quarter of the Needles 1° By 2° Sheet, San Bernardino County, California
By Kohler, S.L. and others
OFR 85-18 ..... **$15.00**

Geothermal Systems of the Mono Basin-Long Valley Region, [Inyo, Mono, and Tuolumne Counties] Eastern California , and [Esmerelda, Lyon and Mineral Counties] Western Nevada
By Higgins, C.T. and others
OFR 85-19 ..... **$21.00**

Mineral Land Classification of the W. L. Harvey Clay/Shale Deposit, Placer County, California
By Taylor, G.C.
OFR 85-22 ..... **$8.00**

Summary Report: Fault Evaluation Program, 1984-1985 Area — Southern Coast Ranges Region and Other Areas [Monterey, San Benito, San Luis Obispo, and Santa Barbara Counties], California
By Hart, E.W. and others
OFR 86-03 ..... **$8.00**

Geology of the North Half of the Pasadena [7.5'] Quadrangle, Los Angeles County, California
By Smith, D.P.
Scale 1:12,000
OFR 86-04 ..... **$15.00**

Landslide Hazards in the Southeastern Part of the Petaluma Dairy Belt, Sonoma County, California, Landslide Hazard Identification Map No. 1
By Smith, T.C.
Scale 1:24,000
OFR 86-05 ..... **$8.00**

Landslide Hazards in the West Half of the Newhall [7.5'] Quadrangle, Los Angeles County, California, Landslide Hazard Identification Map No. 2
By Treiman, J. A.
Scale 1:24,000
OFR 86-06 ..... **$8.00**

Landslide Hazards in Parts of the Diablo and Dublin [7.5'] Quadrangles, Contra Costa County, California, Landslide Hazard Identification Map No. 3
By Davenport, C.W.
Scale 1:24,000
OFR 86-07 ..... **$8.00**

Landslide Hazards in the Encinitas [7.5'] Quadrangle, San Diego County, California, Landslide Hazard Identification Map No. 4
By Tan, S.S.
Scale 1:24,000
OFR 86-08 ..... **$8.00**

Landslide Hazards in the East Half of the Val Verde [7.5'] Quadrangle, Los Angeles County, California, Landslide Hazard Identification Map No. 5
By Barrows, A.G.
Scale 1:24,000
OFR 86-09 ..... **$8.00**

Detailed Ground Magnetic Survey of the Odd Fellows Lawn Cemetery, Sacramento County, California: A Case Study
By Youngs, L.G.
OFR 86-11 ..... **$8.00**

Mineral Land Classification of the Southern Half of the Bald Mountain/Browns Flat Gold Mining District, Sonora and Tuolumne Counties, California
By Loyd, R.C.
OFR 86-12 ..... **$8.00**

Mineral Land Classification of the Matich Corporation Declezville Quarry, Fontana, San Bernardino County, California
By Joseph, S.E., 1986
OFR 86-13 ..... **$8.00**

Revegetation of Disturbed Land in California: An Element of Mined Land Reclamation
By Van Kekerix, L. and Kay, B.L.
OFR 86-14 ..... **$15.00**

Landslide Hazards in the Rancho Santa Fe [7.5'] Quadrangle, San Diego County, California, Landslide Hazard Identification Map No. 6
By Tan, S.S.
Scale 1:24,000
OFR 86-15 ..... **$8.00**

Landslide Hazards in the East Half of the Newhall [7.5'] Quadrangle, Los Angeles County, California, Landslide Hazard Identification Map No. 7
By Treiman, J.A.
Scale 1:24,000
OFR 86-16 ..... **$8.00**

Landslide Hazards in the Benicia-Vallejo Area, Solano County, California, Landslide Hazard Identification Map No. 8
By Bortugno, E.J.
Scale 1:24,000
OFR 86-17 ..... **$8.00**

Mineral Land Classification of a Portion of the Sisquoc River, Santa Barbara County, California — for Portland Cement Concrete-Grade Aggregate
By Cole, J.W. and Jensen, L.S.
OFR 86-19 ..... **$8.00**

Mineral Land Classification of the Camino and Mokelumne Hill [15'] Quadrangles, Amador, Calaveras, and El Dorado Counties, California
By Loyd, R.C. and Kohler, S.L.
OFR 87-02 ..... **$21.00**

Aeromagnetic Map of the Chico 1° By 2° Quadrangle, California
Compiled By Youngs, L.G.
Scale: 1:250,000
OFR 87-03 ..... **$8.00**

Aeromagnetic Map of the San Francisco/San Jose 1° By 3° Quadrangle, California
Compiled By Chase, G.W.
Scale: 1:250,000
OFR 87-04 ..... **$8.00**

Aeromagnetic Map of the Trona/Kingman 1° By 3.5° Quadrangle, California
Compiled By Youngs, L.G.
Scale: 1:250,000
OFR 87-05 ..... **$8.00**

Geology of the Iaqua Buttes 15' Quadrangle, Humboldt County, California
By Kelsy, H.M. and Allwardt, A.O.
Scale 1:62,500
OFR 87-06 ..... **$8.00**

Landslide Hazards in the North Half of the Oat Mountain [7.5'] Quadrangle, Los Angeles County, California, Landslide Hazard Identification Map No. 10
By Treiman, J.A.
Scale 1:24,000
OFR 87-08 ..... **$8.00**

Landslide Hazards in the South Half of the Fairfield North [7.5'] Quadrangle, Solano County, California, Landslide Hazard Identification Map No. 11
By Majmundar, H.H.
Scale 1:24,000
OFR 87-09 ..... **$8.00**

Reconnaissance Geologic Map of Parts of the Wingate Wash, Quail Mountains, and Manly Peak [15'] Quadrangles, Inyo and San Bernardino Counties, California
By Wagner, D.L. and Hsu, E.Y.
Scale 1:62,500
OFR 87-10 ..... **$8.00**

Summary Report: Fault Evaluation Program, 1986-1987, Mojave Desert and Other Areas [Imperial, Kern, Los Angeles, Riverside and San Bernardino Counties], California
By Hart, E.W. and others
OFR 88-01 ..... **$8.00**

Preliminary Geologic Map of the Northwest Quarter of the Santa Rosa [7.5'] Quadrangle, Sonoma County, California
By Jennings, C.W.
Scale 1:24,000
OFR 88-05 ..... **$8.00**

Preliminary Map of the Quaternary Faults in Southeastern San Diego County and in Southwestern Imperial County, California
By Kahle, J.E., 1988
OFR 88-06 ..... **$8.00**

Aeromagnetic Map of the Monterey 1° By 2.2° Quadrangle, California
By Youngs, L.G.
Scale 1:250,000
OFR 88-07 ..... **$8.00**

Aeromagnetic Map of the Santa Ana 1° By 2° Quadrangle, California
By Youngs, L.G.
Scale 1:250,000
OFR 88-08 ..... **$8.00**

Aeromagnetic Map of the San Diego/El Centro 0.5° By 4° Quadrangle, California
By Youngs, L.G.
Scale 1:250,000
OFR 88-09 ..... **$8.00**

Soil Development and Displacement along the Hayward Fault, Volume I, Fremont [Alameda County], California
By Borchardt, G. and others
OFR 88-12 ..... **$15.00**

Soil Development and Displacement along the Hayward Fault, Volume II, Point Pinole [Contra Costa County], California
By Borchardt, G. and others
OFR 88-13 ..... **$15.00**

Recently Active Strands of the Newport-Inglewood Fault Zone, Los Angeles and Orange Counties, California
By Bryant, W.A.
OFR 88-14 ..... **$8.00**

Aeromagnetic Map of the Salton Sea 1° By 2° Quadrangle, California
By Youngs, L.G.
Scale 1:250,000
OFR 88-15 ..... **$8.00**

Mineral Land Classification of the Sycamore Ridge Property, San Marcos [7.5'] Quadrangle, San Diego County, California — for Portland Cement Concrete Grade Aggregate
By Clinkenbeard, J.P.
OFR 88-16 ..... **$8.00**

Aeromagnetic Map of the Susanville 1° By 2° Quadrangle, California
By Youngs, L.G.
Scale 1:250,000
OFR 88-17 ..... **$8.00**

Mineral Land Classification of the Pearce Quarry Site, Hollister [7.5'] Quadrangle, San Benito County, California — for Aggregate Materials
By Clinkenbeard, J.P.
OFR 88-18 ..... **$8.00**

Mineral Land Classification of the San Bruno Canyon Greenstone Deposits, Morgan Hill [7.5'] Quadrangle, Santa Clara County, California — for Aggregate Materials
By Jensen, L.S.
OFR 88-19 ..... **$8.00**

Mineral Land Classification of the Whipple and Riverside Mountains Study Area, Riverside and San Bernardino Counties, California
By Kohler, S.L. and Bezore, S.P.
OFR 88-20 ..... **$15.00**

Landslide Hazards in the Puente and San Jose Hills, Southern California, Los Angeles, Orange, and San Bernardino Counties, California, Landslide Hazards Identification Map No. 12
By Tan, S.S.
Scale 1:24,000
OFR 88-21 ..... $8.00

Landslide Hazards in the Cordelia-Vallejo Area, Napa and Solano Counties, California, Landslide Hazards Identification Map No. 13
By Manson, M.W., 1988
Scale 1:24,000
OFR 88-22 ..... $8.00

Mineral Land Classification of the Fish Canyon Quarry, Azusa 7.5-Minute Quadrangle, Los Angeles County, California —for Portland Cement Concrete Aggregate and for Base Aggregate
By Miller, R.V.
OFR 88-23 ..... $8.00

Aeromagnetic Map of the Redding 1° By 2° Sheet, California
By Youngs, L.G.
OFR 89-02 ..... $8.00

Complete Bouguer Gravity Map of the Napa Valley Area, Napa and Sonoma Counties, California
By Youngs, L.G. and others
Scale 1:24,000
OFR 89-03 ..... $8.00

Index to Geologic Reports for Development Sites Within Special Studies Zones in California
By Wong, P.
OFR 89-05 ..... $8.00
(See DMG OFRs 84-31, 90-09, and 90-15.)

Analysis of Earthquake Spectra from Long Valley [Inyo and Mono Counties, California and Mineral County, Nevada] Using the Newt Seismic System
By McNutt, S.R.
OFR 89-06 ..... $8.00

Landslide Hazards in the Lake Arrowhead and Big Bear Lake Region, San Bernardino County, California, Landslide Hazards Identification Map No. 15
By Tan, S.S.
Scale 1:24,000
OFR 89-07 ..... $8.00

Aeromagnetic Map of the San Luis Obispo 1° By 2° Quadrangle, California
By Mattison, E. and Youngs, L.G.
Scale 1:250,000
OFR 89-08 ..... $8.00

Aeromagnetic Map of the Santa Maria 1° By 2° Quadrangle, California
By Youngs, L.G.
Scale 1:250,000
OFR 89-09 ..... $8.00

Aeromagnetic Map of the Ukiah 1° By 2° Quadrangle, California
By Youngs, L.G.
Scale 1:250,000
OFR 89-10 ..... $8.00

Aeromagnetic Map of the Alturas 1° By 2° Quadrangle, California
By Chase, G.W. and Mattison, E.
Scale 1:250,00
OFR 89-11 ..... $8.00

Mineral Land Classification of the Smart Ranch Limestone Property, Big Bear City and Rattlesnake Canyon [15'] Quadrangles, San Bernardino County, California — for High-Grade and Cement-Grade Limestone
By Miller, R.V.
OFR 89-12 ..... $8.00

Aeromagnetic Map of the Long Beach 1° By 2° Quadrangle, California
By Mattison, E.
Scale 1:250,000
OFR 89-13 ..... $8.00

A Bibliography of Volcanic Tremors and Related Phenomena
By McNutt, S.R.
OFR 89-14 ..... $10.00

Mineral Land Classification of the Pankey Ranch Site, Bonsall [7.5'] Quadrangle, San Diego County, California — for Aggregate Materials
By Clinkenbeard, J.P.
OFR 89-15 ..... $8.00

Summary Report: Fault Evaluation Program, 1987-1988, Southwestern Basin and Range Region and Supplemental Areas
By Hart, E. and others
OFR 89-16 ..... $8.00

Landslide Hazards in the Vacaville Area, Solano County, California, Landslide Hazards Identification Map No. 14
By Majmundar, H.H.
Scale 1:24,000
OFR 89-17 ..... $8.00

Landslide Hazards in the North Half of the Calabasas Quadrangle, Los Angeles and Ventura Counties, California, Landslide Hazards Identification Map No. 20
By Irvine, P.J.
Scale 1:24,000
OFR 89-18 ..... $8.00

Gravity Study of the Roseville-Marysville Area, Sacramento, Placer, Nevada, Sutter, and Yuba Counties, California
By Chapman, R.J. and Chase, G.W.
OFR 89-19 ..... $10.00

Aeromagnetic Map of the Fresno 1° By 2° Quadrangle, California
By Youngs, L.G. and Mattison, E.
Scale 1:250,000
OFR 89-20 ..... $8.00

Aeromagnetic Map of the Death Valley 1° By 2° Quadrangle, California
By Mattison, E.
Scale 1:250,000
OFR 89-21 ..... $8.00

Aeromagnetic Map of the Los Angeles 1° By 2° Quadrangle, California
By Youngs, L.G. and Mattison, E.
Scale 1:250,000
OFR 89-22 ..... $8.00

Aeromagnetic Map of the Walker Lake 1° By 2° Quadrangle, California
By Mattison, E.
Scale 1:250,000
OFR 89-23 ..... $8.00

Aeromagnetic Map of the Bakersfield 1° By 2° Quadrangle, California
By Youngs, L.G.
Scale 1:250,000
OFR 89-24 ..... $8.00

Aeromagnetic Map of the Mariposa 1° By 2.5° Quadrangle, California
By Mattison, E.
Scale 1:250,000
OFR 89-25 ..... $8.00

Seismic System Design Concepts for a California Rapid Earthquake Assessment Program
By Berger, J. and others
OFR 89-26 ..... $10.00

Landslide Hazards in the Eastern Clear Lake Area, Lake County, California, Landslide Hazards Identification Map No. 16
By Manson, M.W.
OFR 89-27 ..... $10.00

Landslides and Geology along Cache Creek Between Clear Lake and Capay Valley, Colusa, Lake, and Yolo Counties, California, Landslide Hazards Identification Map No. 19
By Manson, M.W.
Scale 1:24,000
OFR 89-30 ..... $8.00

Geologic Map of the Doyle 15-Minute Quadrangle, Lassen and Plumas Counties, California
By Grose, T.L.T. and others
Scale 1:62,500
OFR 89-31 ..... $8.00

Geologic Map of the Litchfield 15-Minute Quadrangle, Lassen County, California
By Grose, T.L.T. and Porro, C.T.R.
Scale 1:62,500
OFR 89-32 ..... $8.00

Geologic Map of the Susanville 15-Minute Quadrangle, Lassen and Plumas Counties, California
By Grose, T.L.T. and Porro, C.T.R.
Scale 1:62,500
OFR 89-33 ..... $8.00

Geologic Map of the Westwood 15-Minute Quadrangle, Lassen and Plumas Counties, California
By Grose, T.L.T.
Scale 1:62,500
OFR 89-34 ..... $8.00

Geologic Map of the Wendel 15-Minute Quadrangle, Lassen County, California
By Grose, T.L.T.
Scale 1:62,500
OFR 89-35 ..... $8.00

Mineral Land Classification of the Western World Mining Company Copper-Zinc Deposit Near Smartville, Yuba County, California
By Taylor, G.C.
OFR 90-01 ..... $10.00

Mineral Land Classification of the Calmat Land Co. Baxter Iron/Carbonate Rock Deposit, San Bernardino County, California
By Anderson., T.P.
OFR 90-02 ..... $8.00

Nursery Sources for California Native Plants
By Sowers, M.A.
OFR 90-04 (revised 1999) $10.00

Landslide Hazards in the Yucaipa and Forest Falls [7.5] Quadrangles, San Bernardino County, California, Landslide Hazard Identification Map No. 18
By Tan, S.S.
OFR 90-05 ..... $10.00

Preliminary Map of Landslide Features and Coseismic Fissures in the Summit Road Area of the Santa Cruz Mountains [Santa Cruz and Santa Clara Counties], California, Triggered by the Loma Prieta Earthquake of 17 October, 1989
By Spittler, T.E. and Hart, E.W.
OFR 90-06 ..... $10.00

Reconnaissance Geologic Map of Part of the Kettle Rock 15-Minute Quadrangle, Lassen and Plumas Counties, California
By Saucedo, G.J. and Wagner, D.L.
Scale 1:62,500
OFR 90-07 ..... $8.00

Reconnaissance Geologic Map of the Milford 15-Minute Quadrangle, Lassen and Plumas Counties, California
By Wagner, D.L. and Saucedo, G.J.
Scale 1:62,500
OFR 90-08 ..... $8.00

Index to Fault Evaluation Reports Prepared 1976-1989 Under the Alquist-Priolo Special Studies Zones Act [California]
By Wills, C.J. and others
OFR 90-09 ..... $8.00
(See DMG OFRs 84-31 and 90-15.)

Microfiche Copies of Fault Evaluation Reports for Northern California [Amador, Butte, Calaveras, Del Norte, El Dorado, Humboldt, Lake, Mendocino, Napa, Nevada, Placer, Plumas, Sacramento, Siskiyou, Solano, Sonora, Trinity, Tuolumne, Yolo, and Yuba Counties], California
By DMG Staff
OFR 90-10 ..... $10.00

Microfiche Copies of Fault Evaluation Reports for Southern Coast Ranges [Alameda, Contra Costa, Fresno, Merced, Monterey, San Luis Obispo, San Benito, San Mateo, Santa Barbara, Santa Clara, and Santa Cruz Counties], California
By DMG Staff
OFR 90-11 ..... $10.00

Microfiche Copies of Fault Evaluation Reports for the Transverse Ranges [Los Angeles, Riverside, San Bernardino, Santa Barbara, and Ventura Counties], California
By DMG Staff
OFR 90-12 ..... $10.00

Microfiche Copies of Fault Evaluation Reports for the Peninsular Ranges [Imperial, Los Angeles, Orange, Riverside, San Diego, and San Bernardino Counties], California
By DMG Staff
OFR 90-13 ..... $10.00

Microfiche Copies of Fault Evaluation Reports for Eastern California [Alpine, Imperial, Inyo, Kern, Los Angeles, Mono, Riverside, and San Bernardino Counties], California
By DMG Staff
OFR 90-14 ..... $10.00

Directory of Fault Investigation Reports for Development Sites Within Alquist-Priolo Special Studies Zones in California 1974-1988
By Wong, P. and others
OFR 90-15 ..... $8.00
(See DMG OFRs 84-31 and 90-09.)

Mineral Land Classification of the Hannah Ranch Site, Tulare County, California - for Portland Cement Concrete-Grade Aggregate
By Pridmore, C.L.
OFR 90-16 ..... $8.00

Landslide Hazards in the Simi Valley Area, Los Angeles and Ventura Counties, California, Landslide Hazard Identification Map No. 22
By Irvine, P.J.
OFR 90-17 ..... **$10.00**

A Study of the Effectiveness of the Alquist-Priolo Program
By Reitherman, R. and Leeds, E.J.
OFR 90-18 ..... **$15.00**

Landslide Hazards in the North Half of the Black Star Canyon [7.5-Minute] Quadrangle, Orange and Riverside Counties, California, Landslide Hazard Identification Map No. 17
By Tan, S.S.
Scale 1:24,000
OFR 90-19 ..... **$8.00**

Geologic Map of the Susanville Quadrangle, Lassen and Plumas Counties, California
By Grose, T.L.T., Saucedo, G.J. and Wagner, D.L.
Scale 1:100,000
OFR 91-01 ..... **$8.00**

Landslide Hazards in the Livermore Valley and Vicinity, Alameda and Contra Costa Counties, California, Landslide Hazard Identification Map No. 21
By Majmundar, H.H.
Scale 1:24,000
OFR 91-02 ..... **$8.00**

Mineral Land Classification of the South Tracy Site, San Joaquin County, California
By Boylan, R. and Loyd, R.
OFR 91-03 ..... **$8.00**

Mineral Land Classification of the Jamestown Mine Property, Tuolumne County, California
By Loyd, R. and Boylan, R.
OFR 91-04 ..... **$8.00**

Landslides and Other Geologic Features in the Santa Cruz Mountains [Santa Cruz, Santa Clara, and San Mateo Counties], California
Resulting from the Loma Prieta Earthquake of October 17, 1989.
By Manson, M.W. and others
OFR 91-05 ..... **$15.00**

Mineral Land Classification of the Wilson Creek Property, Riverside County, California
By Miller, R.V.
OFR 91-06 ..... **$8.00**

Principal Facts and Sources for 152 Land Gravity Stations of the San Francisco 1° By 2° Quadrangle
By Chapman, R.
OFR 91-07 ..... **$8.00**

Summary Report: Alquist-Priolo Fault Evaluation Program 1989-90, Northeastern California and Supplemental Areas
By Hart, E., Bryant, W.A. and others
OFR 91-09 ..... **$8.00**

Complete Bouguer Gravity Map of the Owlshead Mountains Quadrangle, California
By Mattison, E. and Youngs, L.G.
Scale 1:100,000
OFR 91-10 ..... **$8.00**

Complete Bouguer Gravity Map of the Monterey Quadrangle, California
By Youngs, L.G. and Mattison, E.
Scale 1:100,000
OFR 91-11 ..... **$8.00**

Complete Bouguer Gravity Map of the Susanville Quadrangle, California
By Youngs, L.G. and Mattison, E.
Scale 1:100,000
OFR 91-12 ..... **$8.00**

Complete Bouguer Gravity Map of the Eagle Lake Quadrangle, California
By Youngs, L.G. and Mattison, E.
Scale 1:100,000
OFR 91-13 ..... **$8.00**

Complete Bouguer Gravity Map of the Santa Ana Quadrangle, California
By Youngs, L.G. and Mattison, E.
Scale 1:100,000
OFR 91-14 ..... **$8.00**

Complete Bouguer Gravity Map of the Soda Mountains Quadrangle, California
By Mattison, E. and Youngs, L.G.
Scale 1:100,000
OFR 91-15 ..... **$8.00**

Landslide and Engineering Geology of the Western Ukiah Area, Central Mendocino County, California, Landslide Hazard Identification Map No. 24
By Sydnor, R.H. and Sowma-Bawcom, J.A.
Scale 1:6,000
OFR 91-16 ..... **$8.00**

Geologic Map of the Santa Ana 1:100,000 Quadrangle, California
By Greenwood, R.B. and Morton, D.M.
OFR 91-17 ..... **$8.00**

Mines and Mineral Prospects of the California Desert
By Silva, M.A. and Rapp, J.S.
Scale 1:750,000
OFR 91-18 ..... **$8.00**

Turkey Flat U.S.A. Site Effects Test Area, Report 5
By Cramer, C.H. and Real, C.R.
OFR 91-19 ..... **$8.00**

Turkey Flat U.S.A. Site Effects Test Area, Report 6
By Cramer, C.H. and Real, C.R.
OFR 91-20 ..... **$8.00**

Geologic Map of the Antelope Mountain 15-Minute Quadrangle, Lassen County, California
By Grose, T.L.T.
OFR 91-21 ..... **$8.00**

Geologic Map of the Fredonyer Peak 15-Minute Quadrangle, Lassen County, California
By Grose, T.L.T. and Youngkin, M.T.
OFR 91-22 ..... **$8.00**

Geologic Map of the Karlo 15-Minute Quadrangle, Lassen County, California
By Grose, T.L.T. and Abrams, R.H.
OFR 91-23 ..... **$8.00**

Reconnaissance Geologic Map of the Shinn Mountain 15-Minute Quadrangle, Lassen County, California
By Wagner, D.L. and Saucedo, G.J.
OFR 91-24 ..... **$8.00**

Peak Acceleration from Maximum Credible Earthquakes in California (Rock and Stiff-Soil Sites)
(prepared for internal use by Caltrans)
By Mualchin, L. and Jones, A.L.
OFR 92-01 (See DMG OFR 96-08.) **$15.00**

Mineral Land Classification of the Winchester Aggregate Site, Romoland and Winchester [7.5-Minute] Quadrangles, Riverside County, California for Asphaltic Concrete-Grade Aggregate and Base-Grade Aggregate
By Strand, R.G., 1992
OFR 92-02 ..... $8.00

Landslide Hazards in the San Vicente Reservoir Quadrangle, San Diego County, California
By Tan, S.S., 1992
Scale 1:24,000
OFR 92-04 ..... $8.00

Landslide Hazards in the Tassajara and Byron Hot Springs 7.5-Minute Quadrangles, Alameda and Contra Costa Counties, California, Landslide Hazard Identification Map No. 27
By Majmundar, H.H., 1992
OFR 92-05 ..... $8.00

Mineral Land Classification of Concrete Aggregate Resources in the Barstow-Victorville Area, San Bernardino County, California
By Miller, R.V., 1992
Scale 1:24,000
OFR 92-06 ..... $15.00

Recently Active Traces of the Rodgers Creek Fault, Sonoma County, California
By Hart, E.W.
OFR 92-07 ..... $10.00

Mineral Land Classification of the Boulder Creek Aggregate Site, Fillmore [7.5-Minute] Quadrangle, Ventura County, California for Portland Cement Concrete, Asphaltic Concrete Aggregate, and Base Aggregate
By Strand, R.G.
OFR 92-09 ..... $8.00

Geologic Map of the Alberhill 7.5-Minute Quadrangle, Orange and Riverside Counties, California
By Greenwood, R.B.
OFR 92-10 ..... $8.00

Landslide Hazards in the El Cajon Quadrangle, San Diego County, California
By Tan, S.S.
Scale 1:24,000
OFR 92-11 ..... $8.00

Landslide Hazards in the Jamul Mountains Quadrangle, San Diego County, California
By Tan, S.S., 1992
Scale 1:24,000
OFR 92-12 ..... $8.00

Geologic Map of the Eagle Lake [30- By 60-Minute] Quadrangle, Lassen County, California
By Grose, T.L.T. and others
OFR 92-14 ..... $8.00

Geology of the Hollister and San Felipe Quadrangles, San Benito, Santa Clara, and Monterey Counties, California
By Rogers, T.H., 1993
OFR 93-01 ..... $10.00

The Rose Canyon Fault Zone, Southern California
By Treiman, J.A., 1993
OFR 93-02 ..... $12.00

Geologic Map of the Southeast-Central Warm Springs Mountain, 7.5-Minute Quadrangle, Los Angeles County, California
By Weber, H.
Scale 1:12,000
OFR 93-04 ..... $10.00

Mineral Land Classification of the Ortega Rock Quarry Property Cañada Gobernadora 7.5-Minute Quadrangle, Orange County, California - for Asphaltic Concrete-Grade Aggregate and Construction Aggregate
By Shumway, D.O., 1993
OFR 93-05 ..... $8.00

Geologic Map of the Hayden Hill 15-Minute Quadrangle, Lassen County, California
By Grose, T.L.T. and others, 1993
Scale 1:62,500
OFR 93-06 ..... $8.00

Geologic Map of the Grasshopper Valley 15-Minute Quadrangle, Lassen County, California
By Grose, T.L.T. and Abrans, R.J., 1993
Scale 1:62,500
OFR 93-07 ..... $8.00

Geologic Map of the Ravendale 15-Minute Quadrangle, Lassen County, California
By Grose, T.L.T. and Saucedo, G.J., 1993
Scale 1:62,500
OFR 93-08 ..... $8.00

Reconnaissance Geologic Map of the Observation Peak 15-Minute Quadrangle, Lassen County, California
By Wagner, D.L. and Saucedo, G.J., 1993
Scale 1:62,500
OFR 93-09 ..... $8.00

Update of Mineral Land Classification of Portland Cement Concrete Aggregate in Ventura, Los Angeles, and Orange Counties, California Part I, Ventura County
By Miller, R.V., 1993
OFR 93-10 ..... $10.00

Mineral Land Classification of the Rough and Ready Creek Site Standard Quadrangle, Tuolumne County, California-for Carbonate Rock (Limestone and Dolomite)
By Silva, M.A.
OFR 93-11 ..... $10.00

Mineral Land Classification of the Green Rock Quarries Oroville Plant No. 1 Property, Oroville 7.5-Minute Quadrangle, Butte County, California - for Railroad Ballast
By Stinson, M.C.
OFR 94-01 ..... $10.00

Landslide Hazards in the Hollister Area, San Benito County, California, Landslide Hazards Identification Map No. 30
By Majmundar, H.H., 1994
Scale 1:24,000
OFR 94-02 ..... $12.00

Landslide Hazards in the Tres Pinos and Paicines Area, San Benito County, California, Landslide Hazards Identification Map No. 31
By Majmundar, H.H., 1994
Scale 1:24,000
OFR 94-03 ..... $10.00

Mineral Land Classification of a Part of Southwestern San Bernardino County: the Barstow-Victorville Area, California
By Bezore, S.P. and Shumway, D.O., 1994
Scale 1:62,500
OFR 94-04 ..... $14.00

Mineral Land Classification of a Part of Southwestern San Bernardino County: the Big Bear Lake-Lucerne Valley Area, California
By Taylor, G.C.
Scale: 1:62,500
OFR 94-06 ..... $20.00

Mineral Land Classification of a Part of Southwestern San Bernardino County, Western Central Part IV
By Shumway, D. and Hill, B.
Scale 1:48,000
OFR 94-07 ..... $8.00

Mineral Land Classification of a Part of Southwestern San Bernardino County, the San Bernardino Valley Area, Part V
By Shumway, D. and Silva, M.
Scale 1:48,000
OFR 94-08 ..... $10.00

Investigation of Surface Geologic Effects and Related Land Movement in the City of Simi Valley [Ventura County], California Resulting from the Northridge Earthquake of January 17, 1994.
By Barrows, A.G. and others, 1994
Scale 1:62,500
OFR 94-09 ..... $10.00

Mineral Land Classification of the Eastern Half of Riverside County, California
By Kohler-Anatablin, S. and Higgins, C., 1994
Scale 1:62,500
OFR 94-11 ..... $25.00

Mineral Land Classification of the Triangle Properties Hofman Ranch Site, Browns Valley 7.5-Minute Quadrangle, Yuba County, California, for Portland Cement Concrete-Grade Aggregate
By Higgins, C. and Dupras, D.L., 1994
OFR 94-12 ..... $8.00

Mineral Land Classification of Portland Cement Concrete Aggregate in Ventura, Los Angeles, and Orange Counties, California Part II, Los Angeles County
By Miller, R.V.
Scale 1:100,000
OFR 94-14 ..... $20.00

Mineral Land Classification of Portland Cement Concrete Aggregate in Ventura, Los Angeles, and Orange Counties, California Part IIl, Orange County
By Miller R.V.
Scale 1:100,000
OFR 94-15 ..... $20.00

Geologic Effects of the Northridge Earthquake of January 17, 1994 in the Southern Part of the Van Nuys Quadrangle, Los Angeles County, California
By Tan, S.S.
Scale 1:12,000
OFR 95-02 ..... $8.00

Landslide Hazards in the Southern Part of the San Diego Metropolitan Area, San Diego County, California, Landslide Hazards Identification Map No. 33
By Tan, S.S.
Scale 1:24,000
OFR 95-03 ..... $20.00

Landslide Hazards in the Northern Part of the San Diego Metropolitan Area, San Diego County, California, Landslide Hazards Identification Map No. 35
By Tan, S.S. and Giffen, D.G.
Scale 1:24,000
OFR 95-04 ..... $20.00

Geologic and Geomorphic Features Related to Landsliding and Relative Landslide Susceptibility Categories, North Fork Gualala River, Mendocino County, California
By McKittrick, M.A.
Scale 1:24,000
OFR 95-05 ..... 8.00

Geologic and Geomorphic Features Related to Landsliding and Relative Landslide Susceptibility Categories, North Fork Mokelumne River, Amador County, California
By McKittrick, M.A.
Scale 1:24,000
OFR 95-06 ..... $8.00

Landslide Hazards in the Moorpark and Santa Paula Quadrangles, Ventura County, California, Landslide Hazards Identification Map No. 26
By Irvine, P.J.
Scale 1:24,000
OFR 95-07 ..... $20.00

Geologic and Geomorphic Features Related to Landsliding, North and South Forks of Casper Creek, Mendocino County, California
By T.E Spittler and McKittrick, M.A.
Scale 1:12,000
OFR 95-08 ..... $8.00

Index to Geologic Reports for Development Sites Within Earthquake Zones in California
By Wong, P.
Scale 1:100,000
OFR 95-09 ..... $8.00

Mineral Land Classification of Placer County, California
By Loyd, R.
Scale 1:100,000
OFR 95-10 ..... $25.00

Landslide Hazards in the Orange Quadrangle, Orange County, California, Landslide Hazards Identification Map No. 34
By Tan, S.S.
Scale 1:12,000
OFR 95-11 ..... $10.00

Landslide Hazards in the Martinez-Orinda Walnut Creek Area, Contra Costa County, California, Landslide Hazards Identification Map No. 32
By Haydon, W.D.
Scale 1:24,000
OFR 95-12 ..... $15.00

Landslide Hazards in the Southern Part of the Van Nuys Quadrangle, Los Angeles County, California, Landslide Hazards Identification Map No. 39
By Tan, S.S.
Scale 1:12,000
OFR 95-13 ..... $8.00

Landslide Hazards in the Hayward Quadrangle and Parts of the Dublin Quadrangle, Alameda and Contra Costa Counties, California, Landslide Hazards Identification Map No. 37
By Majmundar, H.H.
Scale 1:24,000
OFR 95-14 ..... $10.00

Landslide Hazards in the Las Trampas Ridge Quadrangle and Parts of the Diablo Quadrangle, Alameda and Contra Costa Counties, California, Landslide Hazards Identification Map No. 38
By Majmundar, H.H.
Scale 1:24,000
OFR 95-15 ..... $10.00

Rockfall and Stream-Related Debris-Flows Hazards of the Forest Falls Area, San Bernardino County, California, Landslide Hazards Identification Map No. 43
By Tan, S.S. and Giffen, D.G.
Scale 1:48,000
OFR 95-17 ..... $12.00

Reconnaissance Seismic Hazard Maps of Portions of Los Angeles and Ventura Counties, California
By Real, C.R. and others
Scale 1:24,000
OFR 96-01 ..... $25.00

Geologic Maps of the Northwestern Part of San Diego County, California
By Tan, S.S.
Scale 1:24,000
OFR 96-02 ..... $8.00

Update of Mineral Land Classification: Aggregate Materials in the South San Francisco Bay Production-Consumption Region
By Kohler-Antablin, S.
Scale: 1:125,000
OFR 96-03 ..... $20.00

Update of Mineral Land Classification: Aggregate Materials in the Western San Diego County, Production-Consumption Region
By Miller, R.
Scale: 1:48,000
OFR 96-04 ..... $16.00

Geologic Map of the Tubb Canyon 7.5' Quadrangle, San Diego County, California
By Wagner, D.L.
OFR 96-06 ..... $15.00
(See DMG CD 99-001, on page 1.)

Probabilistic Seismic Hazard Assessment for the State of California [Also USGS OFR 96-706]
By Petersen, M. and others (DMG), Frankel, A.D. and others (USGS)
OFR 96-08 (report and map) $25.00
color map only $8.00

Mineral Land Classification of Concrete Aggregate Resources in the Tulare County Production-Consumption Region, California
By Taylor, G.C.
Scale: 1:48,000
OFR 97-01 ..... $20.00

Mineral Land Classification of Concrete-Grade Aggregate Resources in Glenn County, California
By Shumway, D.O., 1997
Scale 1:48,000
OFR 97-02 ..... $20.00
(See SR 166 and SR 167, p. 5.)

Mineral Land Classification of Alluvial Sand and Gravel, Crushed Stone, Volcanic Cinders, Limestone, and Diatomite Within Shasta County, California
By Dupras, D.
Scale 1:100,000
OFR 97-03 ..... $30.00

Mineral Land Classification of a Portion of Tuolumne County, California for Precious Minerals, Carbonate Rock, and Concrete-Grade Aggregate
By Higgins, C.T., 1997
Scale 1:110,000
OFR 97-09 ..... $40.00
(See DMG CD 99-001, on page 1.)

Analysis of Late Quaternary Faulting in San Diego Bay and Hazard to the Coronado Bridge
By Kennedy, M.P. and Clarke, S.H., 1997
OFR 97-10A $50.00

Age of Faulting in San Diego Bay in The Vicinity of the Coronado Bridge—An Addendum To—Analysis of Late Quaternary Faulting in San Diego Bay and Hazard to the Coronado Bridge
By Kennedy, M.P. and Clarke, S.H., 1997
OFR 97-10B $50.00

Mineral Land Classification of a Part of Southwestern San Bernardino County: the Barstow-Newberry Springs Area, California
By Bezore, S.P., 1997
Scale: 1:62,500
OFR 97-16 ..... $30.00

Landsliding Along the Highway 50 Corridor: Geology and Slope Stability of the American River Canyon Between Riverton and Strawberry [El Dorado County], California
By Wagner, D.L. and Spittler, T.E., 1997
Scale 1:12,000
OFR 97-22 ..... $40.00

Analysis of Late Quaternary Faulting in the Los Angeles Harbor Area and Hazard to the Vincent Thomas Bridge
By Clarke, S.H. and Kennedy, M.P., 1997
OFR 98-01 ..... $50.00

Digital Geologic Map of the El Monte 7.5' Quadrangle, Los Angeles County, California
By Tan, S.S.
Scale 1:24,000
OFR 98-29 (folded) $14.00
***(rolled in tube) $16.00**

Digital Geologic Map of the Baldwin Park 7.5' Quadrangle, Los Angeles County, California
By Tan, S.S.
Scale 1:24,000
OFR 98-30 (folded) $14.00
***(rolled in tube) $16.00**

Digital Geologic Map of the San Dimas 7.5' Quadrangle, Los Angeles County, California
By Tan, S.S.
Scale 1:24,000
OFR 98-31 (folded) $14.00
***(rolled in tube) $16.00**

Maps Showing Assessment of Landslide, Erosion, and other Rainstorm-Related Hazards in the Area Burned by the April 28, 1996 Fire near Fillmore, Ventura County, California
By Tan, S.S and others
Scale 1:24,000
OFR 98-32 ..... $20.00

Update of Mineral Land Classification: Aggregate Materials in the Monterey Bay Production-Consumption Region
By Kohler-Antablin, S., 1999
OFR 99-01 ..... $100.00

Update of Mineral Land Classification: Aggregate Materials in the Fresno Production-Consumption Region, California
By Youngs, L.G., and Miller, R.V., 1999
OFR 99-02 ..... $40.00

Interpretation of Gravity, Magnetic, and Seismic Refraction Data in Stanislaus County and Vicinity, California
By Chapman, R.J., Chase, G.W. and Youngs, L.G., 1999
OFR 99-03 ..... $15.00

*Please, no foreign addresses for tube orders.

Geologic Map of the Whittier 7.5-Minute Quadrangle, Los Angeles and Orange Counties, California
By Saucedo, G.J., 1998
OFR 99-04 (folded) $10.00
***(rolled in tube) $15.00**

Landslide Hazards in Southwest Napa County, California
By Wills, C.J. and Majmundar, H.H., 1999
Scale: 1:24,000
OFR 99-06 ..... $10.00

Mineral Land Classification of Merced County, California
By Clinkenbeard, J.P., 1999
Scale: 1:48,000 to 1:250,000
OFR 99-08 ..... $75.00

Geologic and Geomorphic Features Related to Landsliding, Freshwater Creek, Humboldt County, California
By Falls, J.N.
OFR 99-10 (map only) $8.00

Relative Landslide Potential Map, Freshwater, Humboldt County, California
By Falls, J.N.
OFR 99-10A (map only) $8.00

Landslide Hazard Maps of Southeastern Santa Barbara County, California, 1999
By Wills, C.J. and Bezore, S.
4 plates, Scale 1:24,000
OFR 99-12 ..... $30.00

Landslide Hazard Maps of the Eastern Santa Ynez Valley, Santa Barbara County, California
By Wills, C.J. and Bezore, S.
2 plates, Scale 1:24,000
OFR 99-13 ..... $15.00

Areas More Likely to Contain Natural Occurrences of Asbestos in Western El Dorado County, California
By Churchill, R.K., Higgins, C.T. and Hill, R., 2000
Scale: 1:100,000
OFR 2000-002 ..... $45.00

Mineral Land Classification of the Krc Holdings, Inc. M&T Chico Ranch Site, Butte County, California, for Construction Aggregate Resources
By Clinkenbeard, J.P., 2000
OFR 2000-004 ..... $14.00

A General Location Guide for Ultramafic Rocks in California-Areas More Likely to Contain Naturally Occurring Asbestos
By Churchill, R.K. and Hill, R.L.
Scale 1:1,100,000
OFR 2000-19 ..... $28.00

Geologic Map of the Blairsden 15' Quadrangle, Plumas County, California
By Grose, T.L.T. and others
****OFR 2000-21 (folded) $8.00**
***(rolled in tube) $10.00**

Geologic Map of the Portola 15' Quadrangle, Plumas County, California
By Grose, T.L.T.
****OFR 2000-22 (folded) $8.00**
***(rolled in tube) $10.00**

Geologic Map of the Chilcoot 15' Quadrangle, Lassen and Plumas Counties, California
By Grose, T.L.T. and Mergner, M.
****OFR 2000-23 (folded) $8.00**
***(rolled in tube) $10.00**

Geologic Map of the Sierraville 15' Quadrangle, Sierra and Plumas Counties, California
By Grose, T.L.T.
****OFR 2000-24 (folded) $8.00**
***(rolled in tube) $10.00**

Geologic Map of the Loyalton 15' Quadrangle, Lassen, Plumas and Sierra Counties, California
By Grose, T.L.T.
****OFR 2000-25 (folded) $8.00**
***(rolled in tube) $10.00**

****Special Offer:** Purchase the entire series of OFRs 2000-21 through 2000-25 (five maps) for $30.00 folded, $40.00 rolled.

*Please, no foreign addresses for tube orders.

STRONG MOTION INSTRUMENTATION PROGRAM

The California Strong Motion Instrumentation Program (CSMIP) is a specialized long-range project that collects and evaluates data on the response of structures and foundation materials to strong earthquake shaking. The project is managed by the CGS, and receives policy and technical advice from the Strong Motion Instrumentation Advisory Committee of the Seismic Safety Commission.

The program maintains strong motion recorders in representative structures and geologic environments throughout the state. The data collected are used by the structural engineering community for developing earthquake-resistant structures.

All mail orders for CSMIP reports and diskettes should be sent to:
For more information call CSMIP at (916) 322-3105.

California Geological Survey
Strong Motion Instrumentation Program
Data Reduction Manager
801 K Street, MS 13-35
Sacramento, CA 95814-3531

EARTHQUAKE DATA REPORTS

These reports document the strong motion records obtained at CSMIP stations during significant earthquakes. Each report includes tables, maps, and strong-motion records. The record section has three main groupings: ground-response, building and lifeline structure stations.

Catalog of Strong-Motion Accelerograph Records Recovered by Office of Strong Motion Studies Before January 1, 1982 [California]
SR 154 ..... **$5.00**

Supplement Catalog of Strong-Motion Accelerograph Records Recovered by Office of Strong Motion Studies During 1982 [California]
SR 154A **$5.00**

Compilation of Strong-Motion Records Recovered from the Santa Barbara Earthquake of 13 August 1978 [Santa Barbara County, California]
PR 022 ..... **$5.00**

Compilation of the Strong-Motion Records Recovered from the Bishop [Inyo County], California Earthquake of 4 October 1978
OSMS 78-7.1 ..... **$5.00**

Compilation of the Strong-Motion Records Recovered from the Coyote Lake Earthquake of 6 August 1978 [Santa Clara County, California]
PR 025 ..... **$5.00**

Compilation of the Strong-Motion Records and Preliminary Data from the Imperial Valley Earthquake of 15 October 1979 [Imperial County, California]
PR 026 ..... **$5.00**

Strong-Motion Records from the Mammoth Lakes Earthquakes of May 1980 [Mono County, California]
PR 027 ..... **$5.00**

Strong-Motion Records from the Livermore Earthquakes of 24 and 26 January 1980 [Alameda County, California]
PR 028 ..... **$5.00**

Strong-Motion Records from the Trinidad-Offshore [Humboldt County], California Earthquake of 8 November 1980
OSMS 80-11.1 ..... **$5.00**

Strong-Motion Records from the Westmorland [Imperial County], California Earthquake of 25 April 1981
OSMS 81-5.1 ..... **$5.00**

Strong-Motion Records from the Mammoth Lakes [Mono County], California Earthquake of 30 September 1981
OSMS 81-10.1 ..... **$5.00**

Strong-Motion Records from the Mammoth Lakes [Mono County], California Earthquake of 6 January 1983
OSMS 83-1.1 ..... **$5.00**

Preliminary Summary of the CDMG Strong-Motion Records from the 2 May 1983 Coalinga [Fresno County], California
OSMS 83-5.2 ..... **$5.00**

CDMG Strong-Motion Records from the Morgan Hill [Santa Clara County], California of 24 April 1984
OSMS 84-07 ..... **$5.00**

CSMIP Strong-Motion Records from the Bishop [Inyo County], California Earthquake of 23 November 1984
OSMS 84-12 ..... **$5.00**

Selected Accelerograms from the Redlands [San Bernardino County], California Earthquake of October 2, 1985
OSMS 85-02 ..... **$5.00**

CSMIP Strong-Motion Records from the Palm Springs [Riverside County], California of 8 July 1986
OSMS 86-05 ..... **$5.00**

CSMIP Strong-Motion Records from the Chalfant Valley [Mono County], California Earthquakes of July and August 1986
OSMS 86-06 ..... **$5.00**

CSMIP Strong-Motion Records from the Whittier [Los Angeles County], California Earthquake of 1 October 1987
OSMS 87-05 ..... **$15.00**

CSMIP Strong-Motion Records from the Superstition Hills, Imperial County, California Earthquakes of 23 and 24 November 1987
OSMS 87-06 ..... **$5.00**

CSMIP Strong-Motion Records from the Santa Cruz Mountains (Loma Prieta) [Santa Clara and Santa Cruz Counties], California Earthquake of 17 October 1989
OSMS 89-06 ..... **$15.00**

Quick Report on CSMIP Strong-Motion Records for the February 28, 1990 Earthquake Near Upland, California
OSMS 90-02 ..... **$1.00**

CSMIP Strong-Motion Records from the Sierra Madre [Los Angeles County], California Earthquake of 28 June 1991
OSMS 91-03 ..... **$10.00**

CSMIP Strong-Motion Records for the August 17, 1991 Earthquake near Petrolia [Humboldt County], California
OSMS 91-09 ..... **$1.00**

Quick Report on CSMIP Strong-Motion Records from the April 22, 1992 Desert Hot Springs [San Bernardino County], California Earthquake
OSMS 92-03 ..... **$1.00**

CSMIP Strong-Motion Records from the Petrolia [Humboldt County], California Earthquakes of April 25-26, 1992
OSMS 92-05 ..... **$5.00**

CSMIP Strong-Motion Records from the Landers [San Bernardino County], California Earthquakes of June 28, 1992
OSMS 92-09 ..... **$15.00**

CSMIP Strong-Motion Records from the Big Bear [San Bernardino County], California Earthquakes of June 28, 1992
OSMS 92-10 ..... **$15.00**

CSMIP Strong-Motion Records from the Northridge, California Earthquake of January 17, 1994
OSMS 94-07 ..... **$12.00**

CSMIP Strong-Motion Data from the Offshore Eureka Earthquake of September 1, 1994
OSMS 94-18 ..... **$1.00**

CSMIP Strong-Motion Data from the South Lake Tahoe Area Earthquake of September 12, 1994
OSMS 94-19 ..... **$1.00**

CSMIP Strong-Motion Data from the Parkfield Earthquake of December 20, 1994
OSMS 94-23 ..... **$1.00**

CSMIP Strong-Motion Data from the Offshore Eureka Earthquake of December 26, 1994
OSMS 94-25 ..... **$1.00**

CSMIP Strong-Motion Data from the August 12, 1998 Earthquake near Hollister
OSMS 98-04a **$1.00**

CSMIP Strong-Motion Data from the November 26, 1998 Earthquake near Redding, Ca
OSMS 98-07 ..... **$1.00**

PROCESSED DATA REPORTS

These reports document the results of digitization and processing of significant CSMIP records. The reports include plots of the uncorrected accelerations (Phase 1 data), instrumented and baseline-corrected acceleration, velocity and displacement (Phase 2 data), and response and Fourier amplitude spectra (Phase 3 data). The processed data are also available on diskette.

Processed Data from the Strong-Motion Records of the Santa Barbara Earthquake of 13 August 1978 [Santa Barbara County, California] (in three volumes)
SR 144 ..... **$10.00**

Processed Data from the Gilroy Array and Coyote Creek Records, Coyote Lake [Santa Clara County], California, Earthquake 6 August 1979
PR 024 ..... **$10.00**

Processed Data from the San Juan Bautista 101/156 Separation Bridge and the San Juan Bautista Freefield Records from the Coyote Lake Earthquake 6 August 1979 [Santa Clara County, California]
SP 064 ..... **$10.00**

Processed Data from the Strong-Motion Records of the Imperial Valley Earthquake of 15 October 1979 [Imperial County, California]
SP 065 ..... **$10.00**

Processed Data from Strong-Motion Records of the Morgan Hill Earthquake of 24 April 1984 [Santa Clara County, California]: Part I (Ground-Response Records)
OSMS 85-04 ..... **$15.00**

Processed Data from Strong-Motion Records of the Morgan Hill Earthquake of 24 April 1984 [Santa Clara County, California]: Part II (Structural-Response Records)
OSMS 85-05 ..... **$20.00**

Processed Data from the Strong-Motion Records Obtained at a Base-Isolated Building in Rancho Cucamonga [San Bernardino County], California during the Redlands Earthquake of 2 October 1985
OSMS 86-01 ..... **$5.00**

Processed Strong Motion Data from the San Salvador Earthquake of October 10, 1986
OSMS 86-07 ..... **$5.00**

Processed Strong Motion Data from the Palm Springs Earthquake of 8 July 1986 [Riverside County, California]: Part I (Ground-Response Records)
OSMS 87-01 ..... **$15.00**

The Cerro Prieto, Baja California [Mexico] Earthquake of February 6, 1987 and Processed Strong-Motion Data
OSMS 87-04 ..... **$5.00**

Processed Strong-Motion Data from the Whittier [Los Angeles County], California Earthquake of October 1987: Part I (Ground-Response Records)
OSMS 89-03 ..... **$20.00**

Processed Strong-Motion Data from the Base-Isolated San Bernardino County Law & Justice Center for the Upland Earthquake [San Bernardino County, California] of February 28, 1990
OSMS 90-03 ..... **$5.00**

Plots of the Accompany Tapes: **Loma Prieta 89-IG,** and **G** (Ground Response Data Set)
OSMS 91-06 ..... **$10.00**

Plots of the Accompany Tapes: **Loma Prieta 89-IB1, IB2, IB3, IIB1, IIB2,** and **IIIB** (Building Response Data Set)
OSMS 91-07 ..... **$30.00**

Plots of the Accompany Tapes: **Loma Prieta 89-IL,** and **L** (Lifeline Structure Response Data Set)
OSMS 91-08 ..... **$20.00**

Plots of the Accompany Tapes: **Whittier 87-Caltech** (Ground Response and Building Response Data Set)
OSMS 91-10 ..... **$10.00**

Plots of the Accompany Tape: **Chalfant 86** (Ground and Lifeline Structure Response Data Set)
OSMS 91-11 ..... **$10.00**

Plots of the Accompany Tape: **Wheelerridge 88** (Lifeline Structure Response Data Set)
OSMS 91-12 ..... **$5.00**

Plots of the Accompany Tape: **Alumrock 88** (Building Response Data Set)
OSMS 91-13 ..... **$5.00**

Plots of the Accompany Tape: **Lexington 88-89** (Lifeline Structure Response Data Set)
OSMS 91-14 ..... **$5.00**

Plots of the Accompany Tape: **Livermore 80** (Ground and Building Response Data Set)
OSMS 91-15 ..... **$10.00**

Plots of the Accompany Tape: **Palmsprings 86-IB** and **B** (Building Response Data Set)
OSMS 91-16 ..... **$10.00**

Plots of the Accompany Tape: **Sierramadre 91-INT1** (Ground, Building, and Lifeline Structure Response Data Set)
OSMS 92-01 ..... **$10.00**

Plots of the Accompany Tape: **Berkeley 86** (Building Response Data Set)
OSMS 92-02 ..... **$5.00**

Plots of the Accompany Tape: Landers (Release No. 1) (Ground Response Data Set)
OSMS 92-11 ..... **$10.00**

Processed CSMIP Strong-Motion Data from the Cape Mendocino/ Petrolia Earthquake of April 25, 1992 (Humboldt County, California): Release No. 1
OSMS 92-12 ..... **$10.00**

Processed CSMIP Strong-Motion Data from the Landers [San Bernardino County,] California Earthquake of 28 June 1992: Release No. 2
OSMS 92-13 ..... **$10.00**

Processed CSMIP Strong-Motion Data from the Landers [San Bernardino County,] California Earthquake of 28 June 1992: Release No. 3
OSMS 93-01 ..... **$10.00**

Processed CSMIP Strong-Motion Data from the Landers [San Bernardino County] California Earthquake of 28 June 1992: San Bernardino - I-10/215 Interchange
OSMS 93-08 ..... **$20.00**

Processed CSMIP Strong-Motion from the CSMIP/Nsf Treasure Island Geotechnical Array for the Gilroy Earthquake of 16 January 1993
OSMS 93-09 ..... **$10.00**

Plots of the Processed Data from the Temporary Instrumentation in the Golden Gate Bridge (South Tower) from the M_l 5.3 Gilroy Area Earthquake of 16 January 1993
OSMS 93-10 ..... **$5.00**

Processed CSMIP Strong-Motion Data from the Northridge, California Earthquake of January 17, 1994: Release No. 1
OSMS 94-06 ..... **$6.00**

Processed CSMIP Strong-Motion Data from the Northridge, California Earthquake of January 17, 1994: Release No. 2
OSMS 94-08 ..... **$6.00**

Processed CSMIP Strong-Motion Data from the Northridge, California Earthquake of January 17, 1994: Release No. 3
OSMS 94-09 ..... **$6.00**

Processed CSMIP Strong-Motion Data from the Northridge, California Earthquake of January 17, 1994: Release No. 4
OSMS 94-10 ..... **$10.00**

Processed CSMIP Strong-Motion Data from the Northridge, California Earthquake of January 17, 1994: Release No. 6
OSMS 94-12 ..... **$2.00**

Processed CSMIP Strong-Motion Data from the Northridge, California Earthquake of January 17, 1994: Release No. 9
OSMS 94-16 ..... **$20.00**

Los Angeles Code-Instrumented Building Records from the Northridge, California Earthquake of 17 January 1994: Processed Release No. 1
OSMS 94-17 ..... **$20.00**

Processed CSMIP Strong-Motion Data from the Northridge, California Earthquake of 17 January 1994: Release No. 11
OSMS 95-02 ..... **$10.00**

Processed CSMIP Strong-Motion Data from the Northridge, California Earthquake of 17 January 1994: San Bernardino - I-10/215 Interchange Bridge
OSMS 95-04 ..... **$10.00**

Los Angeles Code-Instrumented Building Records from the Northridge, California Earthquake of 17 January 1994: Processed Release No. 2
OSMS 95-07 ..... **$20.00**

Processed Strong-Motion Records from the Limón, Costa Rica Earthquake of 22 April 1991
OSMS 95-08 ..... **$10.00**

Processed CSMIP Strong-Motion Data from the Landers, California Earthquake of 28 June 1992: Release No. 5
OSMS 95-09 ..... **$10.00**

CSMIP near-Real-Time Processed Strong-Motion Data from the Northridge Aftershock of June 26, 1995
OSMS 95-10 ..... **$1.00**

Selected Strong-Motion Records for Analysis of Base-Isolated Buildings
OSMS 95-11 ..... **$5.00**

Processed Data for Los Angeles – I-10/La Cienega Bridge from the Northridge Aftershock of 26 June 1995
OSMS 95-12 ..... **$5.00**

CSMIP Processed Strong-Motion Data at Tarzana, California Recorded During Northridge Aftershocks
OSMS 96-06 ..... **$12.00**

Site Characterization and Site Response Effects at CSMIP Stations: Tarzana and La Cienega near the Santa Monica Freeway (I-10)
OSMS 96-07 ..... **$15.00**

Processed CSMIP Strong-Motion Records from Aftershocks of the Northridge, California Earthquake of January 17, 1994
OSMS 98-01 ..... **$20.00**

DATA UTILIZATION REPORTS

These reports are part of the Data Interpretation Project and were prepared by investigators funded by CSMIP. Results obtained by the investigators are also summarized in the papers included in the proceedings of the annual seminars listed here.

Evaluation of Soil-Structure Interaction in Buildings during Earthquakes
Fenves, G. and Serino, G.
CSMIP 92-01 ..... **$10.00**

Seismic Performance Investigation of the Hayward BART Elevated Section
Tseng, W., Yang, M. and Penzien, J.
CSMIP 92-02 ..... **$10.00**

Influence of Critical Moho Reflections on Strong-Motion Attenuation in California
Somerville, P., Smith, N. and Dreger, D.
CSMIP 93-01 ..... **$10.00**

Investigation of the Response of Puddingstone Dam in the Whittier Narrows Earthquake of October 1, 1987
Bray, J., Seed R. and Boulanger, R.
CSMIP 93-02 ..... **$10.00**

Investigation of the Response of Cogswell Dam in the Whittier Narrows Earthquake of October 1, 1987
Boulanger, R., Seed, R. and Bray, J.
CSMIP 93-03 ..... **$10.00**

Torsional Response Characteristics of Regular Buildings under Different Seismic Excitation Levels
Sedarat, H., Gupta S. and Werner, S.
CSMIP 94-01 ..... **$10.00**

Degradation of Plywood Roof Diaphragms under Multiple Earthquake Loading
Bouwkamp, J., Hamburger, R. and Gillengerten, J.
CSMIP 94-02 ..... **$10.00**

Analysis of the Recorded Response of Lexington Dam during Various Levels of Ground Shaking
Makdisi, F., Chang, C., Wang Z. and Mok, C.
CSMIP 94-03 ..... **$10.00**

Correlation between Recorded Building Data and Non-Structural Damage during the Loma Prieta Earthquake of October 17, 1989
Rihal, S.
CSMIP 94-04 ..... **$10.00**

Simulation of the Recorded Response of Unreinforced Masonry (URM) Infill Buildings
Kariotis, J., Guh, J., Hart , G. and Hill, J.
CSMIP 94-05 ..... **$10.00**

Seismic Response Study of the Hwy 101/Painter Street Overpass near Eureka Using Strong-Motion Records
Goel, R. and Chopra, A.
CSMIP 95-01 ..... **$10.00**

Evaluation of the Response of I-10/215 Interchange Bridge near San Bernardino in the 1992 Landers and Big Bear Earthquakes
Fenves, G. and Desroches, R.
CSMIP 95-02 ..... **$10.00**

Site Response Studies for Purpose of Revising NEHRP Seismic Provisions
Crouse, C.B.
CSMIP 95-03 ..... **$10.00**

Evaluations of Displacement Amplification Factor for Seismic Design Provisions
CSMIP 96-02 ..... **$10.00**

Quantifying the Effect of Soil-Structure Interfaction for use in Building Design
CSMIP 00-02 ..... **$10.00**

Seismic Performance and Design Considerations of Long Span Suspension Bridges
CSMIP 00-03 ..... **$10.00**

Analyses of Strong-Motion Records from a Parking Structure During the 17 January 1994 Northridge Earthquake
CSMIP 00-04 ..... **$10.00**

Effect of Contraction Joint Opening on Pacoima Dam in the 1994 Northridge Earthquake
CSMIP 00-05 ..... **$10.00**

Verification of Response Spectral Shapes and Anchor Points for Different Site Categories in Building Design Codes
CSMIP 00-06 ..... **$10.00**

SMIP89 Seminar on Seismological and Engineering Implications on Recent Strong-Motion Data
SMIP 89 ..... **$8.00**

SMIP90 Seminar on Seismological and Engineering Implications on Recent Strong-Motion Data
SMIP 90 ..... **$8.00**

SMIP91 Seminar on Seismological and Engineering Implications on Recent Strong-Motion Data
SMIP 91 ..... **$8.00**

SMIP92 Seminar on Seismological and Engineering Implications on Recent Strong-Motion Data
SMIP 92 ..... **$8.00**

SMIP93 Seminar on Seismological and Engineering Implications on Recent Strong-Motion Data
SMIP 93 ..... **$8.00**

SMIP95 Seminar on Seismological and Engineering Implications on Recent Strong-Motion Data
SMIP 95 ..... **$8.00**

SMIP96 Seminar on Seismological and Engineering Implications on Recent Strong-Motion Data
SMIP 96 ..... **$8.00**

SMIP97 Seminar on Utilization of Strong-Motion Data
SMIP 97 ..... **$8.00**

SMIP98 Seminar on Utilization of Strong-Motion Data
SMIP 98 ..... **$8.00**

SMIP99 Seminar on Utilization of Strong-Motion Data
SMIP 99 ..... **$8.00**

SMIP2000 Seminar on Utilization of Strong-Motion Data
SMIP2000 ..... **$8.00**

OTHER REPORT

Standard Tape Format of CSMIP Strong-Motion Data Tapes
OSMS 85-03 ..... **$5.00**

U.S. GEOLOGICAL SURVEY MAP INVENTORY

Miscellaneous Field Studies Maps

Erosional and Depositional Provinces and Sediment Transport in the South and Central Part of the San Francisco Bay Region, California
By Brown III, W.M. and Jackson Jr., L.E. 1973.
Map MF-515 ..... $7.00

Maps Showing Faults and Ruptures of the Van Norman Reservoirs Area, Northern San Fernando Valley, California, With a Vertical Section Showing Stratigraphy of the Surficial Deposits at the Proposed Damsite
By Yerkes R.F., Bonilla, M.G., Sims J.D., Wallace J.B. and Frizzell Jr., V.A. 1973.
Map MF-549 ..... $7.00

Preliminary Map Showing Recency of Faulting in Coastal Southern California
By Ziony, J.I., Wentworth, C.M., Buchanan-Banks, J.M. and Wagner, H.C. 1974
Reprinted 1982 and 1985.
Map MF-585 ..... $7.00

Sediment Source and Deposition Sites and Erosional and Depositional Provinces, Marin and Sonoma Counties, California
By Brown, W.M. III and Jackson, L.l.E. Jr. 1974.
Map MF-625 ..... $7.00

Map Showing Recently Active Breaks along the San Andreas Fault Between the Central Santa Cruz Mountains and the Northern Gabilan Range, California
By Sarna-Wojcicki, A.M., Pampeyan, E.H. and Hall, T.N. 1975.
Map MF-650 ..... $7.00

Geology of the Santa Monica and San Pedro Basins, California Continental Borderland
By Junger, A. and Wagner, H.C. 1977.
Map MF-820 ..... $7.00

Geologic Aspects of Tunneling in the Los Angeles Area
By Yerkes, R.F., Tinsley, J.C. and Williams, K.M. 1977.
Map MF-866 ..... $7.00

Yerkes and Lee—Fault, Fault Activity, Epicenters, Focal Depths, Focal Mechanisms, 1970-1975 Earthquakes, Western Transverse Ranges, California
By Yerkes, R.F. and Lee, W.H.K. 1979.
Map MF-1032 ..... $7.00

Summary Geochemical Maps, Hoover Wilderness and Adjacent Study Area, Mono and Tuolumne Counties, California
By Chaffee, M.A., Hill, R.H. and Sutley, S.J. 1984.
Map MF-1101-B $7.00

Gravity and Magnetic Surveys, Hoover Wilderness and Adjacent Study Area, California
By Plouff, D. 1982.
Map MF-1101-C $7.00

Geochemical Maps, North Fork of the American River Wilderness Study Area, California
By Hardwood, D.S. 1982.
Map MF-1177-B $7.00

Maps Showing Geology and Liquefaction Potential of Northern Monterey and Southern Santa Cruz Counties, California
By Dupre, W.R. and Tinsley, J.C. III. 1980. Reprinted in 1991.
MAP MF-1199 ..... $7.00

Mineral Resource Potential, Mokelumne Wilderness and Continuous Roadless Area, California
By McKee, E.H. and others. 1982.
Map MF-1201-D $7.00

Mineral Resource Potential Map, Golden Trout Wilderness, California
By Dellinger, E.A. and others. 1983.
Map MF-1231-E $7.00

Mineral Resource Potential Map, Ishi, Mill Creek, Polk Springs, and Butte Mountain Roadless Areas, California
By Peterson, J.A. and others. 1983.
Map MF-1340-C $7.00

Mineral Resource Potential Map, Blanco Mountain, and Black Canyon Roadless Area, California
By Diggles, M.F and others. 1983.
Map MF-1361-C $7.00

Mineral Resource Potential Map, White Mountains and Birch Creek Roadless Area, California and Nevada
By Diggles, M.F and Blakely, R.J. 1983.
Map MF-1361-D $7.00

Map Showing Distribution of 12 Selected Elements in Samples of Rock, Walker Lake 1° x 2° Quadrangle, California and Nevada
By Chaffee, M.A., Hill, R.H. and Sutley, S.J. 1988.
Map MF-1382-J $7.00

Pre-Monterey Subcrop and Structure Contour Maps, Western San Luis Obispo and Santa Barbara Counties, California
By Hall, C.A. 1982.
Map MF-1384 ..... $7.00

Mineral Resource Potential of the Dinkey Lakes Roadless, Fresno County, California
By Dodge, F.C.W. and others. 1983.
Map MF-1389-B $7.00

Map Showing Distribution of Anomalous Concentrations of Trace Elements in the Magnetic Fraction of Heavy-Mineral centrates, Domeland Wilderness and Contiguous Roadless Areas, Kern and Tulare Counties, California
By Miller, W.R., McHugh, J.B. and Motooka, J.M. 1985.
Map MF-1395-D $7.00

Geologic Map, Laurel-McGee and Wheeler Ridge Roadless Areas, California
By Langenheim, V.A.M., Donahoe, J.L. and McKee, E.H. 1982.
Map MF-1411-A $7.00

Mineral Resource Potential Map, Laurel-McGee Roadless Area, California
By Cosca, M.A., Chaffee, M.A. and Kee, E.H. 1983.
Map MF-1411-C $7.00

Summary Geochemical Maps for Samples of Rock, Stream Sediment, and Nonmagnetic Heavy-Mineral Concentrate, Carson-Iceberg and Leavitt Lake Roadless Areas, Alpine, Mono, and Tuolumne Counties, California
By Chaffee, M.A. 1986.
Map MF-1416-C $7.00

Mineral Resource Potential Map, North Fork Smith River Roadless Areas, California and Oregon
By Gray, F. and Page, N.J. 1983.
Map MF-1423-B $7.00

Mineral Resource Potential Map, Coyote SE and Table Mountain Roadless Areas, California
By Elliott, G.S., Chaffee, M.A. and Capstick, D.O. 1983.
Map MF-1426-B **$7.00**

Map Showing Geochemical Summary for the Bald Rock and Middle Fork Feather River Roadless Areas, Butte and Plumas Counties, California
By Peterson, J.A. and Sorensen, M.L. 1985.
Map MF-1427-C **$7.00**

Mines and Prospects of the Andrews Mountain, Mazourka, and Paiute Roadless Areas, Inyo County, California
By Schmauch, S.W. 1987.
Map MF-1492-D **$7.00**

Mineral Resource Potential Map, Cypress Roadless Area, California
By Kennedy, G.L, Chaffee, M.A., Seitz, J.F. and Harner, J.L. 1983.
Map MF-1532-A **$7.00**

Summary Geochemical Maps for Samples of Rock, Stream Sediment, and Nonmagnetic Heavy-Mineral Concentrate, Sweetwater Roadless Area, Mono County, California and Lyon and Douglas Counties, Nevada
By Chaffee, M.A. 1986.
Map MF-1535-C **$7.00**

Mineral Resource Potential Map, Black Butte and Elk Creek Roadless Areas, California
By Ohlin, H.N. and others. 1983.
Map MF-1544-A **$7.00**

Map Showing Hydrothermal Alteration and Fluorite Occurrences in the Vasquez Peak Wilderness Study Area and the Williams Fork and St. Louis Peak Roadless Areas, Clear Creek, Grand, and Summit Counties, Colorado
By Eppinger, R.G. and Theobald, P.K. 1985.
Map MF-1588-C **$7.00**

Mineral Resource Potential Map, Coxcomb Mountains Wilderness Study Area, California
By Calzia, J.P. and others. 1983.
Map MF-1603-A **$7.00**

Geochemical Map of the Coxcomb Mountains Wilderness Study Area (CDCA-328), Riverside and San Bernardino Counties, California
By Kilburn, J.E. and others. 1988.
Map MF-1603-B **$7.00**

Aeromagnetic, Bouguer Gravity and Interpretation Maps, Sheep Hole-Cadiz Wilderness Study Area, California
By Simpson, R. W. and others. 1984.
Map MF-1615-B **$7.00**

Mineral Resource Potential Map, Cucamonga Roadless Areas, California
By Morton, D.M. and others. 1983.
Map MF-1646-A **$7.00**

Mineral Resource Potential Map, Cactus Spring Roadless Area, California
By Matti, J.C. and others. 1983.
Map MF-1650-A **$7.00**

Map Showing Ground Failures from the Greenville Mount Diablo Earthquake Sequence of January 1980, Northern California
By Wilson, R.C and others. 1985.
Map MF-1711 ..... **$7.00**

Map Showing Locations of Selected pre-Quaternary Rock Samples from 34° 30' North Latitude to 42° North Latitude, California Continental Margin
By McCulloch, D.S. and others. 1985.
Map MF-1719 ..... **$7.00**

Potassium-Argon and Fission-Track Ages of the Sonoma Volcanics in an Area North of San Pablo Bay, California
By Fox, K.F. and others. 1985.
Map MF-1753 ..... **$7.00**

Map and Cross Sections Showing Tertiary Stratigraphy and Structure of the Northern San Joaquin Valley, California
By Bartow, J.A. 1985.
Map MF-1761 ..... **$7.00**

Contour Map Showing Minimum Depth to Ground Water, Upper Santa Ana River Valley, California.
By Carson, S.E. and Matti, J.C. 1985.
Map MF-1802 ..... **$7.00**

Geologic Map of the Mount Tallac Roof Pendant, El Dorado County, California
By Fisher, G.R. 1989.
Map MF-1943 ..... **$7.00**

Geophysical Investigations Maps

Simple Bouguer Gravity and Generalized Geologic Map of the Northwestern Part of Los Angeles Basin, California
By McCulloh, T.H. 1957.
Map GP-149 ..... **$7.00**

Complete Bouguer Anomaly Map of the Death Valley Region, California
By Mabey, D.R. 1963.
Map GP-305 ..... **$7.00**

Aeromagnetic Map of the East-Central Part of the Death Valley National Monument, Inyo County, California
By Andreasen, G.E. and Petrafeso, F.A. 1963.
Map GP-428 ..... **$7.00**

Aeromagnetic Map of the Long Beach-Santa Ana Area, Los Angeles and Orange Counties, California
By Andreasen, G.E., Pitkin, J.A. and Petrafeso, F.A. 1964.
Map GP-464 ..... **$7.00**

Aeromagnetic Map of Western Los Angeles and Vicinity, California
By Andreasen, G.E., Pitkin, J. A. and Petrafeso, F.A. 1964.
Map GP-466 ..... **$7.00**

Natural Gamma Aeroradioactivity Map of Parts of the San Francisco Region, California
By Books, K.G. 1965.
Map GP-483 ..... **$7.00**

Aeromagnetic Strip Map Across the Central Sierra Nevada, California. Aeromagnetic Survey Flown 1963
By Philbin, P.W., compilation supervised By Blanchett, J. 1969.
Map GP-657 ..... **$7.00**

Aeromagnetic Map of Antelope Valley and Part of the Garlock Fault Zone, South-Central California. Aeromagnetic Survey Flown and Compiled
By U.S. Geological Survey. 1970
Map GP-695 ..... **$7.00**

Aeromagnetic Map and Interpretation of the Salton Sea Geothermal Area, California
By Griscom, A. and Muffler, L.J.P. 1971.
Map GP-754 ..... **$7.00**

Aeromagnetic Reconnaissance and Generalized Geologic Map of the San Andreas Fault Between San Francisco and San Bernardino, California
By Hanna, W.F., Brown, R.D., Ross, D.C. and Griscom, A. 1972.
Map GP-815 ..... **$7.00**

Aeromagnetic Map of the West-Central Sierra Nevada, California
By Ponce, D.A and Langenheim, V.E. 1987.
Map GP-983 ..... **$7.00**

Hydrologic Investigations Maps

Floods at Fremont, California. 1962
Atlas HA-54 ..... **$7.00**

Hydrology and Physiography of the Salton Sea, California
By Littlefield, W.M. 1966
Atlas HA-222 ..... **$7.00**

Flood of January 1969 By Carpinteria, California.
By Fenzel, F.W. and Price, M. 1971
Atlas HA-422 ..... **$7.00**

Flood of January 1969 near Azusa and Glendora, California
By Giessner, F.W. and Price, M. 1971.
Atlas HA-424 ..... **$7.00**

Hydrologic Basins Contributing to Outflow from Lake Tahoe, California-Nevada
By Jorgensen, L.N., Seacer, A.L. and Kaus, S.J. 1978.
Atlas HA-587 ..... **$7.00**

Development of Irrigation in the Central Valley of California
By Nady P. and Larragueta, L.L. 1983.
Atlas HA-649 ..... **$7.00**

Ground-Water Quality in the Sacramento Valley, California—Water Types and Potential Nitrate and Boron Problem Areas
By Fogelman, R.P. 1983.
Atlas HA-651 ..... **$7.00**

Distribution of Fluoride in Ground Water in the Alluvial Basins of Arizona and Adjacent Parts of California, Nevada, and New Mexico
By Robertson, F.N. and Garrett, W.B. 1988.
Atlas HA-665 ..... **$7.00**

Geologic Quadrangle Maps

Deuterium Content of Water from Wells and Perennial Springs, Southeastern California
By Gleason, J.D., Veronda, G., Smith, G.I., Friedman, I. and Martin, P. 1994.
Atlas HA-727 ..... **$7.00**

Geology of the Pearland Quadrangle, California.
By Noble, L.F. 1953.
Map GQ-24 ..... **$7.00**

Geology of the Ubehebe Peak Quadrangle, California.
By McAlllister, J.F. 1956.
Map GQ-95 ..... **$7.00**

Geology of the Casa Diablo Mountain Quadrangle, California
By Rinehart, C.D. and Ross, D.C. 1957.
Map GQ-99 ..... **$7.00**

Geologic Map of the San Andreas Quadrangle, California
By Clark, L.D., Stromquist, A.A. and Tatlock, D.B. 1963.
Map GQ-222 ..... **$7.00**

Geology of the Manzanita Lake Quadrangle, California
By Macdonald, G.A. 1963.
Map GQ-248 ..... **$7.00**

Geologic Map of the Big Maria Mountains NE Quadrangle, Riverside County, California and Yuma County, Arizona
By Hamilton, W. 1964.
Map GQ-350 ..... **$7.00**

Geologic Map of the Blackcap Mountain Quadrangle, Fresno County, California.
By Bateman, P. 1965.
Map GQ-428 ..... **$7.00**

Geologic Map of the Harvey Mountain Quadrangle, Lassen County, California
By Macdonald, G.A. 1965.
Map GQ-443 ..... **$7.00**

Geologic Map of the Blanco Mountain Quadrangle, Inyo and Mono Counties, California
By Nelson, C.A. 1966.
Map GQ-529 ..... **$7.00**

Geologic Map of the Waucoba Wash Quadrangle, Inyo County, California
By Ross, D. 1967.
Map GQ-612 ..... **$7.00**

Geologic Map of the Condrey Mountain Quadrangle and Parts of the Seiad Valley and Hornbrook Quadrangles, California
By Hotz, P.E. 1967.
Map GQ-618 ..... **$7.00**

Geologic Map of the Soldier Pass Quadrangle, California and Nevada
By McKee, E.H. and Nelson, C.A. 1967.
Map GQ-654 ..... **$7.00**

Geologic Map of the Shuteye Peak Quadrangle, Sierra Nevada, California
By Huber, N.K. 1968.
Map GQ-728 ..... **$7.00**

Geologic Map of the Adelaida Quadrangle, San Luis Obispo County, California
By Durham, D.L. 1968.
Map GQ-768 ..... **$7.00**

Geologic Map of the Waucoba Spring Quadrangle, Inyo County, California
By Nelson, C.A. 1971.
Map GQ-921 ..... **$7.00**

Geologic Map of the Huntington Lake Quadrangle, Central Sierra Nevada, California
By Bateman, P.C. and Wones, D.R. 1972
Map GQ-987 ..... **$7.00**

Geologic Map of the Whitmore Quadrangle, California
By Macdonald, G.A. and Lydon, P.A. 1972.
Map GQ-993 ..... **$7.00**

Geologic Map of the White Mountain Peak Quadrangle, Mono County, California
By Crowder, D.F. and Sheridan, M.F. 1972.
Map GQ-1012 ..... **$7.00**

Geologic Map of the Pickett Peak Quadrangle, Trinity County, California
By Irwin, W.P., Wolfe, E.F., Blake, M.C. and Cunningham, C.G. 1974.
Map GQ-1111 ..... **$7.00**

Geologic Map of the Hetch Hetchy Reservoir Quadrangle, Yosemite National Park, California
By Kistler, R.W. 1973.
Map GQ-1112 ..... **$7.00**

Geologic Map of the Shaver Lake Quadrangle, Central Sierra Nevada, California
By Lockwood, J.P. and Bateman, P.C. 1976.
Map GQ-1271 ..... **$7.00**

Geologic Map of the Merced Peak Quadrangle, Central Sierra Nevada,California
By Peck, D. 1980.
Map GQ-1531 ..... **$7.00**

Geologic Map of the Millerton Lake Quadrangle, West-Central Sierra Nevada, California
By Bateman, P.C. and Busacca, A.J. 1982.
Map GQ-1548 ..... **$7.00**

Geologic Map of the Raymond Quadrangle, Madera and Mariposa Counties, California
By Bateman, P.C., Busacca, A.J., Marchand, D.E. and Sawka 1982.
Map GQ-1555 ..... **$7.00**

Geologic Map of the Triple Divide Peak Quadrangle, Tulare County, California
By Moore, J.G. and Sisson, T.W. 1987.
Map GQ-1636 ..... **$7.00**

Geologic Map of the Tehipite Dome Quadrangle, Fresno County, California
By Moore, J.G. and Nokleberg, W.J. 1991.
Map GQ-1676 ..... **$7.00**

Mineral Investigations Map

Oxidized Zinc Districts in California and Nevada
By Heyl, A.V. and Bozian, C.N. 1964
Map MR-39 ..... **$7.00**

Oil And Gas Investigations Maps

Geologic Map of the San Joaquin Hills—San Juan Capistrano Area, Orange County, California
By Vedder, J.G., Yerkes, R.F and Schoellhamer, J.E. 1957.
Map OM-193 ..... **$7.00**

Geologic Map of the Eastern Puente Hills Los Angeles Basin, California
By Durham, D.L. and Yerkes, R.F. 1959.
Map OM-195 ..... **$7.00**

Geologic Map of a Part of the Ventura Basin Los Angeles County, California
By Winterer, E.L. and Durham, D.L. 1958.
Map OM-196 ..... **$7.00**

Geologic Map of the Lodoga Quadrangle, Glenn and Colusa Counties, California
By Brown, Jr., R.D. and Rich, E.I. 1961.
Map OM-210 ..... **$7.00**

Geologic Map of the Southeastern Caliente Range, San Luis Obispo County, California
By Vedder, J.G. and Repenning, C.A. 1965.
Map OM-217 ..... **$7.00**

Miscellaneous Investigations Maps

Areal and Engineering Geology of the Oakland West Quadrangle, California
By Radbruch, D.H. 1957.
Map I-239 ..... **$7.00**

Geologic Map of the Ludlow Quadrangle San Bernardino County, California
By Dibblee Jr., T.W. 1967.
Map I-477 ..... **$7.00**

Reconnaissance Geologic Map of the Central San Rafael Mountains and Vicinity, Santa Barbara County, California
By Vedder, J.G., Gower, H.D., Clifton, H.E. and Durham, D.L. 1967.
Map I-487 ..... **$7.00**

Transcontinental Geophysical Survey (35° - 39° N) Magnetic Map from the Coast of California to 133° W Longitude
By Lattimore, R.K., Bassinger, B.G. and DeWald, O. 1968.
Map I-531-A **$7.00**

Transcontinental Geophysical Survey (35 Degrees - 39 Degrees north) Gravity and Bathymetric Map from the Coast of California to 133 Degrees W. Longitude
By Lattimore, Bush, R.K. and Bush, P.A. 1968.
Map I-531-B **$7.00**

Transcontinental Geophysical Survey (35 Degrees–39 Degrees N.) Geologic Map from 12 Degrees W. Longitude to the Coast of California
By Carlson, J.E. and Willden, R. 1968.
Map I-532-C **$7.00**

Map Showing Recently Active Breaks along the San Andreas Fault Between Tejon Pass and Cajon Pass, Southern California
By Ross, D.C. 1969.
Map I-553 ..... **$7.00**

Geologic Map of the Wells Ranch and Elkhorn Hills Quadrangles San Luis Obispo and Kern Counties, California
By Vedder, J.G. 1970.
Map I-585 ..... **$7.00**

Map Showing Recently Active Breaks along the San Jacinto Fault Zone Between the San Bernardino Area and Borrego Valley, California
By Sharp, R.V. 1972.
Map I-675 ..... **$7.00**

Map Showing Recently Active Breaks along the Garlock and Associated Faults, California.
By Clark, M.M. 1973.
Map I-741 ..... **$7.00**

Map Showing Areas of Estimated Relative Amounts of Landslides in California
By Radbruch, D.H. and Crowther, K.C. 1973.
Map l-747 ..... **$7.00**

Geologic Map of the Upper Mono Creek—Pine Mountain Area, California. Showing Rock Units and Structures Offset by the Big Pine Fault
By Vedder, J.G., Dibblee Jr., T.W. and Brown, Jr., R.D. 1973.
Map I-752 ..... **$7.00**

Geologic Map of the Shandon and Orchard Peak Quadrangles, San Luis Obispo and Kern Counties, California (Showing Mesozoic and Cenozoic Rock Units Juxtaposed along the San Andreas Fault)
By Dibblee Jr., T.W. 1974.
Map I-788 ..... **$7.00**

Geologic Map of the Cuyama and New Cuyama Quadrangles, San Luis Obispo and Santa Barbara Counties, California
By Vedder, J.G. and Repening, C.A. 1975.
Map I-876 ..... **$7.00**

Map Showing Distribution, Composition, and Age of Late Cenozoic Volcanic Centers in California and Nevada
By Luedke, R.G. and Smith, R.L. 1981.
Map I-1091-C $7.00

Geologic Map of the San Luis Obispo-San Simeon Region, California
By Hall, C.A., Ernst, W.G., Prior, S.W. and Wiese, J.W. 1979.
Map I-1097 ..... $7.00

Geologic Map of the Vidal NW, Vidal Junction and Parts of the Savahia Peak SW and Savahia Peak Quadrangles, San Bernardino County, California
By Carr, W.J., Dickey, D.D. and Quinlivan, W.D. 1980.
Map I-1126 ..... $7.00

Geologic Map of the Chico Monocline and North-Eastern Part of the Sacramento Valley, California
By Harwood, D.S., Helly, E.J. and Doukas, M.P. 1981.
Map I-1238 ..... $7.00

Bathymetric Maps of the Gulf of California
By Bischoff, J.L. and Niemitz, J.W. 1980.
Map I-1244 ..... $7.00

Slope Map of San Mateo County, California
By Mark, R.K., Newman, E.B. and Brabb, E.E. 1988.
Map I-1257-J $7.00

Shaded-Relief Topographic Map of San Mateo County, California
By Mark, R.K. and Aitken, D.S. 1990.
Map I-1257-K $7.00

Map Showing Land Use and Land Cover in San Mateo County, California
By Napier, G., Perkins, J.B., Moreland, R., Mark, R. and Brabb, E.E. 1992.
Map I-1257-L $7.00

Map of Debris-Flow Probability, San Mateo County, California
By Mark, R.K. 1992.
Map I-1257-M $7.00

Map Showing Recently Active Breaks along the Elsinore and Associated Faults, California, Between Lake Henshaw and Mexico
By Clark, M.M. 1982.
Map I-1329 ..... $7.00

Geologic Map of an Area near York Mountain, San Luis Obispo County, California
By Seiders, V.M. 1982.
Map I-1369 ..... $7.00

Quaternary Geologic Map of the San Francisco Bay 4° x 6° Quadrangle, United States
By Wahrhaftig, C., Stine, S.W. and Huber, N.K. 1993.
Map I-1420 (NJ-10) $7.00

Geologic Map of the Markleeville 15-Minute Quadrangle, Alpine County, California
By Armin, R.A., John, D.A. and Moore, W.J.
With Quaternary Geology By Dohrenwend, J.C. 1984.
Map I-1474 ..... $7.00

Petroleum Potential of Wilderness Lands, California
By Scott, E.W. 1983.
Map I-1538 ..... $7.00

Landslides from the May 25-27, 1980 Mammoth Lakes, California Earthquake Sequence
By Harp, E.L., Tanaka, K., Sarmienot, J. and Keefer, D.K. 1984.
Map I-1612 ..... $7.00

Bedrock Geologic Map of Yosemite Valley, Yosemite National Park, California
By Calkins, F.C. and others. 1985.
Map I-1639 ..... $7.00

Geologic Map of Paleozoic and Mesozoic Rocks in Parts of the Darwin and Adjacent Quadrangles, Inyo County, California
By Stone, P., Dunne, G.C., Stevens, C.H. and Gulliver, R.M. 1989.
Map I-1932 ..... $7.00

Pre-Tertiary Bedrock Geologic Map of the Mariposa 1° By 2° Quadrangle, Sierra Nevada, California
By Bateman, P.C. 1992.
Map I-1960 ..... $7.00

Geologic Map of the Northwestern Caliente Range, San Luis Obispo County, California
By Bartow, J.A.l. 1991.
Map I-2077 ..... $7.00

Map Showing Depth to Basement in the Deep-Sea Basins of the Pacific Continental Margin, Point Conception to Point Loma
By Gardner, J.V., Cacchione, D.A., Drake, D.E., Edwards, B.D.,Field, M.E., Hampton, M.A. and others. 1992.
Map I-2089-B $7.00

Geologic Map of Late Cenozoic Deposits and Faults in Parts of the Soldier Pass and Magruder Mountain 15' Quadrangles, Inyo and Mono Counties, California and Esmeralda County, Nevada
By Reheis, M. C. 1992.
Map I-2268 ..... $7.00

Miscellaneous Maps

Slope Map (colored)—San Francisco Bay Region.
Sheet 3 of 3.
Scale 1:125,000
Published 1972 ..... $7.00

Topographic-Bathymetric Contour Map Los Angeles.
Scale 1:250,000
Published 1975 ..... $7.00

Sequoia and Kings Canyon National Park and Vicinity Map.
Scale 1:125,000 With Topographic Contour Interval of 200 feet.
Published 1958 ..... $7.00

State of California—South Half.
Scale 1:500,000 With Topographic Contour Interval 500 feet.
Originally compiled in 1968, revised in 1981 ..... $7.00

INDEX BY PLACE NAME OR COUNTY

Adelaida Quadrangle
*GQ-768 - Geologic Map

Alameda County
B185 - Geologic Map
OFR81-03 - APSSZ Summary Rpt.
OFR81-08 - APSSZ Greenville Fault
OFR81-09 - APSSZ Evidence of Faulting
OFR88-12 - Soil Studies
OFR90-11 - APSSZ Summary Rpt. MFiche
OFR91-02 - LHIM 21
OFR92-05 - LHIM 27
OFR95-14 - LHIM 37
OFR95-15 - LHIM 38
PR028 - Strong-Motion Records
SP056 - Geologic Evaluation
SR146 - MLC

Alberhill
OFR81-16 - MLC
OFR92-10 - Geologic Map

Alpine County
*Map I-1474 - Geologic Map
*MF-1416C - Geochemical Maps
OFR84-52 - APSSZ Summary Rpt.
OFR90-14 - APSSZ Summary Rpt. MFiche

Alturas Quadrangle
BGA001 - Gravity Atlas
GAM001 - Geologic Atlas
OFR77-17 - Gravity Stations
OFR89-11 - Aeromagnetic Map

Amador County
OFR68-06 - Core Hole Logs
OFR83-29 - MLC Placerville 15′
OFR83-36 - MLC Sutter Creek 15′
OFR84-50 - MLC Folsom 15′
OFR84-52 - APSSZ Summary Rpt.
OFR87-02 - MLC Camino/Mokelumne 15′
OFR90-10 - APSSZ Summary Rpt. MFiche
SR117 - Geophysical Inv./Ione

American River Wilderness
*MF-1177B - Geochemical Maps

Antelope Valley
*GP-695 - Aeromagnetic Map

Arcata North Quadrangle
OFR84-38 - Geology/Watershed Map

Arcata South Quadrangle
OFR84-39 - Geology/Watershed Map

Arroyo Grande Quadrangle
MS024 - Geologic Map

Ash Meadows Quadrangle
SR167 - MLC

Auburn Dam
SP054 - Seismic Safety
SR141 - Fault Features

Auburn Quadrangle
OFR83-37 - MLC

Azusa Quadrangle
*Atlas HA-424 - Hydrology
OFR88-23 - MLC

Baja
OSMS87-04 - Cerro Prieto Strong-Motion Data

Bakersfield Quadrangle
BGA002 - Gravity Atlas
GAM002 - Geologic Atlas
OFR89-24 - Aeromagnetic Map
SR070 - Sand & Gravel Resources

Bald Mountain/Browns Flat Gold Mining District
OFR86-12 - MLC

Barstow
OFR92-06 - MLC
OFR94-04 - MLC
OFR97-16 - MLC

Ben Lomond Mountain
SR091 - Rock Study

Big Basin Redwoods State Park
OFR84-06 - Geology

Big Bear City Quadrangle
OFR89-12 - MLC

Big Bear Earthquake
OSMS98-03 - Proc. Strong-Motion Data

Big Dune Quadrangle
SR167 - MLC

Big Maria Mtns. NE Quadrangle
*GQ-350 - Geology

Big Sur Basin
OFR77-12 - Erosion

Big Trees
OFR84-05 - Geology

Big Valley Area
OFR83-30 - Geothermal

Birch Creek
*MF-1361D - Mineral Resource Potential

Black Butte Roadless Area
*MF-1544A - Mineral Resource Potential

Black Canyon
*MF-1361C - Mineral Resource Potential

Blackcap Mountain Quadrangle
*GQ-428 - Geologic Map

Black Star Canyon Quadrangle
OFR83-34 - Geologic Map

Blanco Mtn
*GQ-529 - Geologic Map
*MF-1361C - Mineral Resource Potential

Blue Lake Quadrangle
OFR85-06 - Watershed Map

Bodie
B206 - Geology

Bodie Quadrangle
MS021 - Geologic Map

Bonsall Quadrangle
OFR89-15 - MLC Pankey Ranch

Booneville Quadrangle
OFR84-42 - Watershed Map NW
OFR84-43 - Watershed Map SW

Briceland Quadrangle
OFR84-10 - Watershed Map

Bridgeport-Bodie Hills
OFR83-14 - Geothermal

Bridgeville Quadrangle
OFR83-23 - Watershed Map

Brown's Valley Quadrangle
OFR94-12 - Strong-Motion Data

Buckeye Mountain Quadrangle
OFR84-37 - Watershed Map

Bull Creek Quadrangle
OFR83-03 - Watershed Map

Butte County
*MF-1427C - Geochemical Summary
MS013 - Geologic Map
OFR84-25 - Seismicity
OFR84-52 - APSSZ Summary Rpt.
OFR90-10 - APSSZ Summary Rpt. MFiche
OFR94-01 - MLC
OFR00-004 - MLC, INC. M&T Chico Ranch Site

Butte Mtn Area
*MF-1231E - Minerals Map

Byron Hot Springs Quadrangle
OFR92-05 - LHIM 27

Cache Creek
OFR89-30 - Landslides/Geology

Cactus Spring
*MF-1650A - Mineral Resource Potential

Cahto Peak Quadrangle
OFR83-39 - Watershed Map

Calabasas Quadrangle
OFR89-18 - LHIM 20

Calaveras County
B195 - Geologic Map
CR002 - Mineral Resources
OFR83-01 - MLC
OFR83-36 - MLC
OFR84-05 - Geology/Big Trees

Legend

AMM - Aeromagnetic Maps
ATLAS HA- Hydrologic Investigations Maps
B - Bulletins
BGA - Bouguer Gravity Atlas
BGM - Bouguer Geophysical Maps
CMM - Continental Margin Series
CR - County Reports
GAM - Geologic Atlas of California
GDM - Geologic Data Maps
GQ - Geology of Quadrangle
GP - Geophysical Investigations
LHIM - Landslide Hazard Identification Maps
MF - Miscellaneous Field Studies
MapI - Miscellaneous Investigations Maps
MLC - Mineral Land Classifications
MM/MP - Miscellaneous Publications
MR - Mineral Investigations Maps
MS - Map Sheets
OFR - Open-File Reports
OM - Oil and Gas Investigations Maps
OSMS - Strong-Motion Studies
PR - Preliminary Reports
GM - Regional Geological Maps
P - Special Publications
SR - Special Reports
* U.S. Geological Survey Map

OFR84-52 - APSSZ Summary Rpt.
OFR87-02 - MLC
OFR90-10 - APSSZ Summary Rpt. MFiche
SR117 - Geophysical/Ione
SR169 - MLC

Caliente Range
*Map I-2077 - Geologic Map

California, Central Coastal Region
CD2000-004 - Digital Images, Alquist-Priolo
CD2001-004 - GIS Files, Alquist-Priolo

California Continental Margin
B205 - Gravity Map Interpretation
B207 - Geologic Map
CD2000-006 - Digital Database, Fault Activity
CMM001 - Offshore Geologic Maps, Inner-So
CMM002 - Offshore Geologic Maps, Mid-So
CMM003 - Offshore Geologic Maps, Outer-So
CMM004 - Offshore Geologic Maps, So-Central
CMM005 - Offshore Geologic Maps, Central
CMM006 - Offshore Geologic Maps, No-Central
CMM007 - Offshore Geologic Maps, North
*Map I-531 - Geophysical Survey
*Map I-531B - Geophysical Survey
*Map I-532C - Geophysical Survey
*MF-1719 - Location of Rock Samples
*Map I-2089B - Map, Basement Rock
MS026 - Surficial Geologic Map
OFR79-05 - Gravity Stations
SP118 - Seismic Hazard Zones

California, Eastern
CD2000-005 - Digital Images, Alquist-Priolo

California, Gulf of
*Map I-1244 - Bathymetric Maps

California, Northern
B190 - Geology
CD2000-005 - Digital Images, Alquist-Priolo
*MF-1711 - Ground Failures Jan 1980 EQ
OFR78-13 - Aeromagnetic Maps
OFR90-10 - APSSZ Summary Rpt. MFiche
SP094 - Minerals
SP109 - Geologic Excursions
SP114 - Field Guide
SP119 - Field Trip Guide, GSA 1999
SP120 - Index to Landslide Maps, THP
CD99-002 - North Coast Watershed Mapping

California, Southern
*(No Number) Base map 1:500,000 1981
*AtlasHA-727 - Deuterium, SE
CD 2000-003 - Digital Images, Alquist-Priolo
*MF-585 - Faulting in So. California
OFR72-23 - Mudslide Risk
OFR79-04 - March Rains, 1979
OFR80-03 - Feb Rains, 1980
OFR88-21 - LHIM 12
SP060 - EQ Planning Scenario
SP095 - Industrial Minerals
SR114 - EQ History/Newport-Inglwd
SR118 - San Andreas Fault

California, State Coverage
*AtlasHA-665 - Ground Water Flouride
B189 - Minerals
B193 - Gold Districts
B194 - Mineral Economics
B198 - Urban Geology Master Plan
B207 - Offshore Geology
B208 - Zeolites
CD2000-001 - Mineral and Mines
CD2000-007 - GIS Data, Geologic Map
GDM002 - Geologic Map
GDM003 - Gravity Map
GDM004 - Geothermal Resources
GDM006 - Fault Activity Map
GDM007 - Isostatic Gravity Map
*HA-665 - Ground Water, Flouride
*Map I-747 - Landslides
*Map I-1091C - Volcanics, Cenozoic (Late)
*Map I-1538 - Petroleum Potential (Wilderness Areas)
MP001 - Historic Gold Map
*MR-39 - Oxidized Zinc
MS048 - Seismic Hazard Map Poster
MS049 - Epicenters and Areas Damaged by M≥5
MS052 - Aggregate Availability in California
OFR96-08 - Prob. Seis. Haz. Assessment
OFR2000-19 - Ultramafic Rocks in California
Postcard - Geologic Map
SP042 - APSSZ Hazard Zones
SP051 - SMARA, Policies and Procedures
SP103 - Mines and Mineral Producers
SP121 - Seismic Hazards Outreach Program
SR130 - Index to Geologic Maps
SR174 - Theses Index

Calistoga Quadrangle
OFR81-13 - Geothermal Assessment
OFR81-15 - Gravity Map, Camino

Camino Quadrangle
OFR87-02 - MLC

Cañada Gobernadora Quadrangle
OFR93-05 - MLC
PR010 - Geologic Map (No)
SR111 - Geologic Map (So)

Cape Mendocino Quadrangle
OFR78-13 - Aeromagnetic Maps

Capetown Quadrangle
OFR84-34 - Watershed Map

Casa Diablo Mtn. Quadrangle
*GQ-99 - Geology

Cascade Range
MS043 - Magnetic Anomaly Map

Cascadia Subduction Zone
SP115 - EQ Planning Scenario

Carpinteria
AtlasHA-422 - Flood, 1969

Cayucos Quadrangle
OFR80-06 - Geology for Planning

Central Valley
*AtlasHA-649 - Irrigation, Development

Chico Quadrangle
OFR87-03 - Aeromagnetic Map
RGM007A - Regional Geologic Map

Childs Hill Quadrangle
OFR84-07 - Watershed Map

China
OSMS99-02 - Strong-Motion Records 1997

Chittenden Quadrangle
OFR81-07 - APSSZ Evidence of Faulting
SR091 - Contributions to CALIFORNIA GEOLOGY

Church Creek
SR086 - Contributions to CALIFORNIA GEOLOGY

Claremont-Upland
SR143 - Sand and Gravel

Clark Mountain Range, Eastern
MS006 - Geologic Map

Clear Lake, Eastern
OFR89-27 - LHIM 16

Clearlake Oaks Quadrangle
OFR68-12 - Geologic Map

Coachella Valley
SR094 - Geologic Map

Coalinga
SP066 - Earthquake, 1983

Coast Ranges
B197 - Limestone Resources
O82-16 - Geologic Map
OFR83-10 - APSSZ Summary Rpt.
OFR86-03 - APSSZ Summary Rpt.
OFR90-11 - APSSZ Summary Rpt. MFiche

Colorado, State of (misc.)
*MF-1588C - Hydrothermal Map

Colton Well Quadrangle
SR168 - MLC

Colusa County
OFR68-12 - Geologic Map
OFR83-10 - APSSZ Summary Rpt.
OFR84-52 - APSSZ Summary Rpt.
OFR89-30 - LHIM 19
*OM-210 - Geologic Map

Condrey Mtn. Quadrangle
*GQ-618 - Geologic Map

Confidence Hills Quadrangle
MS034 - Geologic Map (N.)

Contra Costa County
OFR81-03 - APSSZ Summary Rpt.
OFR81-08 - APSSZ Evidence of Faulting
OFR81-09 - APSSZ Evidence of Faulting
OFR86-07 - LHIM 03
OFR88-13 - Displacement on Hayward Flt.
OFR90-11 - APSSZ Summary Rpt. MFiche
OFR91-02 - LHIM 21
OFR92-05 - LHIM 27
OFR95-12 - LHIM 32
OFR95-14 - LHIM 37
OFR95-15 - LHIM 38
MS016 - Geologic Map and Slope Stability
PR019 - Geophysical Investigations
SR146 - MLC

Cordelia-Vallejo Area
OFR88-22 - LHIM 13

Corona
OFR82-07 - MLC

Corona South Quadrangle
B178 - Geologic Map and Mineral Resources

Coyote Lake
PR025 - Strong-Motion Data
SP064 - Strong-Motion Data

Coyote Peak Quadrangle
OFR82-15 - Geologic Map

Coyote SE
*MF-1426B - Mineral Resource Potential

Coxcomb Mtns.
*MF-1603A - Mineral Resource Potential
*MF-1603B - Geochemical Map

Crescent City Quadrangle
OFR82-21 - Watershed Map

Crescent Peak Quadrangle
OFR81-01 - Geology for Planning
OFR85-07 - MLC

Cross Mountain Quadrangle
MS002 - Geologic Map

Cucamonga Roadless Area
*MF-1646A - Mineral Resource Potential

Cuyama Quadrangle
*Map I-876 - Geologic Map

Cypress Mountain Quadrangle
OFR80-06 - Geology for Planning

Cypress Roadless Area
*MF-1532A - Mineral Resource Potential

Dana Point Quadrangle
OFR84-57 - Landslide Study

Darwin Quadrangle
*Map I-1932 - Geologic Map

Davis Dam Quadrangle
OFR84-30 - MLC

Death Valley
GAM004 - Geologic Atlas
*GP-305 - Bouguer Map
*GP-428 - Aeromagnetic Map
MS014 - Geologic Map
OFR79-09 - Gravity Stations
OFR89-21 - Aeromagnetic Map
SR088 - Geology
SR092 - Contributions to CALIFORNIA GEOLOGY
SR095 - Talc Deposits
SR106 - Geologic Features
SR125 - Mines and Mineral Deposits

Del Norte County
OFR81-01 - Geology for Planning
OFR82-16 - Geologic Map
OFR82-21 - Watershed Map, Crescent City
OFR83-04 - Watershed Map, Hiouchi Quad
OFR83-10 - APSSZ Summary Rpt.
OFR83-18 - Watershed Map, High Divide Quad
OFR83-19 - Watershed Map, Smith River Quad
OFR84-07 - Watershed Map, Child's Hill Quad
OFR84-08 - Watershed Map, Requa Quad
OFR90-10 - APSSZ Summary Rpt. MFiche
SP115 - EQ Planning Scenario

Diablo Quadrangle
OFR81-09 - APSSZ Evidence of Faulting
OFR86-07 - LHIM 3
OFR95-15 - LHIM 38

Diablo Range Study Area
OFR78-11 - Geologic Analysis, Area I
OFR78-12 - Geologic Analysis, Area II

Dry Mountain Quadrangle
SR099 - Geologic Map

Dublin Quadrangle
OFR81-09 - APSSZ Evidence of Faulting
OFR86-07 - LHIM 3
OFR95-14 - LHIM 37

Dutchman's Knoll Quadrangle
OFR83-33 - Watershed Map

Eagle Lake Quadrangle
OFR91-13 - Bouguer Gravity Map
OFR92-14 - Geologic Map

Eagle Mountain
SR167 - MLC

El Cajon Quadrangle
OFR92-11 - Landslide Hazards

El Centro
GAM015 - Geologic Atlas
OFR88-09 - Aeromagnetic Map

El Dorado County
*MF-1943 - Geologic Map
MS032 - Geologic Map, Fallen Leaf Lake
OFR83-29 - MLC, Placerville
OFR83-35 - MLC, Georgetown
OFR83-37 - MLC, Auburn
OFR84-50 - MLC, Folsom
OFR87-02 - MLC, Camino and Mokelumne Hill
OFR90-10 - APSSZ Summary Rpt. MFiche
OFR00-002 - Natural Occurrences of Asbestos, W.
SP054 - Auburn Dam, Seismic Safety
SR141 - Fault Features, Auburn Dam Site
SR149 - Foothills Fault System

El Toro Quadrangle
OFR84-28 - Eng. Geology, N.
SR110 - Geologic Map, S.

Elk Quadrangle
OFR84-12 - Watershed Map

Elk Creek
*MF-1544A - Mineral Resource Potential

Elkhorn Hills Quadrangle
*Map I-585 - Geologic Map

Elsinore Fault Zone
*Map I-1329 - Active Breaks
SR131 - APSSZ Evidence of Faulting

Elysian Park
SR101 - Geology

Encinitas Quadrangle
OFR86-08 - LHIM 4

Eureka, Offshore
OSMS94-18 - Strong-Motion Data, 9/1/94
OSMS94-25 - Strong-Motion Data, 12/26/94

Eureka Quadrangle
OFR80-09 - Geology for Planning

Fairfield North Quadrangle
OFR87-09 - LHIM 11

Fallen Leaf Lake Quadrangle
MS032 - Geologic Map

Ferndale Quadrangle
OFR84-35 - Watershed Map

Fields Landing Quadrangle
OFR80-09 - Geologic Map
OFR85-04 - Watershed Map

Fish Canyon Quarry
OFR88-23 - MLC

Flynn Quadrangle
SR168 - MLC

Folsom Quadrangle
OFR84-50 - MLC

Forest Falls
OFR95-17 - MLC - Rockfall hazards

Forest Falls Quadrangle
OFR90-05 - LHIM 18

Fort Bragg Quadrangle
OFR83-05 - Watershed Map

Fortuna Quadrangle
OFR85-01 - Watershed Map

Fremont
*AtlasHA-54 - Floods, 1962

Fremont Peak Quadrangle
B188 - Geologic Map

Fresno County
GAM005 - Geologic Atlas
*GQ-428 - Geologic Map
*GQ-1676 - Geologic Map
*MF-1389B - Mineral Resource Potential
OFR80-17 - Asbestos Sources
OFR84-52 - APSSZ Summary Rpt.
OFR89-20 - Aeromagnetic Map
OFR90-11 - APSSZ Summary Rpt. MFiche
OFR99-02 - MLC
OSMS83-5.2 - Strong-Motion Records 5/2/83
SP066 - Coalinga Earthquake '83
SR158 - MLC

Fresno Quadrangle
GAM005 - Geologic Atlas
SR158 - MLC

Funeral Peak Quadrangle
SR167 - MLC

Garberville Quadrangle
OFR83-26 - Watershed Map

Garlock Fault Zone
*GP-695 - Aeromagnetic Map
*Map I-741 - Active Breaks

Georgetown Quadrangle
OFR83-35 - MLC

Geysers Geothermal Area
SR142 - Geology and Slope Stability

Gilroy
OSMS93-09 - Strong-Motion Data, Gilroy 1/16/93
OSMS93-10 - Instrumentation, GG Bridge 1/16/93
PR024 - Strong-Motion Data, Coyote 7/6/79
SR087 - Shale Resources

Glenblair Quadrangle
OFR82-19 - Watershed Map NE
OFR82-25 - Watershed Map NW
OFR83-20 - Watershed Map SW
OFR83-21 - Watershed Map SE

Glendora Quadrangle
*AtlasHA-424 - Flood, 1969
OFR64-01 - Geologic Map, SW
OFR66-01 - Geologic Map, SE

Glenn County
OFR83-10 - APSSZ Summary Rpt., N Coast
OFR84-52 - APSSZ Summary Rpt., Sierra Region
OFR97-02 - MLC
*OM-210 - Geologic Map

Gold Districts
B193 - Gold Districts of California
CD98-001 - Photos (CD)
MP001 - Historical account

Golden Trout Wilderness
*MF-1231E - Mineral Resource Potential

Grasshopper Valley
OFR93-07 - Geologic Map

Greenville Fault
*MF-1711 - Ground Failures 1980
OFR81-08 - Recently Active Strands

Guadalupe Quadrangle
OFR80-05 - Geology for Planning

Gualala Quadrangle
OFR84-48 - Watershed Map

Gualala River
OFR95-05 - Watershed Map

Haiwee Reservoir Quadrangle
MS037 - Geologic Map

Hales Grove Quadrangle
OFR84-15 - Watershed Map

Halloran Springs Quadrangle
OFR84-51 - MLC

Hamilton Quadrangle
B185 - Geologic Map, E.

Hannah Ranch
OFR90-16 - MLC

Harris Quadrangle
OFR84-09 - Watershed Map

Harvey Mtn. Quadrangle
*GQ-443 - Geologic Map

Hayden Hill Quadrangle
OFR93-06 - Geologic Map

Hayward Fault Zone
OFR88-12 - Soil Devel/Displ., Vol 1
OFR88-13 - Soil Devel/Displ., Vol 2

Hayward Quadrangle
OFR95-14 - LHIM 37

Helena Quadrangle
SR092 - Contributions to CALIFORNIA GEOLOGY

Hernandez Valley Quadrangle
OFR69-16 - Geology, Recon.

Hetch Hetchy Reservoir Quadrangle
*GQ-1112 - Geologic Map

High Divide Quadrangle
OFR83-18 - Watershed Map

High Peak Quadrangle
SR167 - MLC

Highway 50 Corridor
OFR97-22 - Landsliding

Hiouchi Quadrangle
OFR83-04 - Watershed Map

Hollister
OFR68-03 - Preliminary Fault Map
OFR94-02 - LHIM 30
OSMS98-04a - Strong-Motion Data 08/12/98

Hollister Quadrangle
OFR88-18 - MLC

Homer Mountain Quadrangle
OFR84-30 - MLC

Honeydew Quadrangle
OFR84-11 - Watershed Map

Hoover Wilderness
*MF-1101-C - Gravity/Magnetic Surveys

Hornbrook Quadrangle
*GQ-618 - Geologic Map

Humboldt County
MS031 - Geologic Map, Willow Creek
OFR80-09 - Geol. for Planning, Eureka, Flds Lndg
OFR82-14 - Geologic Map, Rodgers Peak
OFR82-15 - Geologic Map, Coyote Peak
OFR82-20 - Watershed Map, Scotiane
OFR83-03 - Watershed Map, Bull Creek
OFR83-06 - Watershed Map, Weott
OFR83-10 - APSSZ Summary Rpt.
OFR83-17 - Watershed Map, Redcrest
OFR83-22 - Watershed Map, Myers Flat
OFR83-23 - Watershed Map, Bridgeville
OFR83-25 - Watershed Map, Miranda
OFR83-26 - Watershed Map, Garberville
OFR84-09 - Watershed Map, Harris
OFR84-10 - Watershed Map, Briceland
OFR84-11 - Watershed Map, Honeydew
OFR84-34 - Watershed Map, Capetown
OFR84-35 - Watershed Map, Ferndale
OFR84-36 - Watershed Map, Taylor Peak
OFR84-37 - Watershed Map, Buckeye Mtn.
OFR84-38 - Watershed Map, Arcata North
OFR84-39 - Watershed Map, Arcata South
OFR85-01 - Watershed Map, Fortuna
OFR85-02 - Watershed Map, Hydesville
OFR85-03 - Watershed Map, McWhinney Creek
OFR85-04 - Watershed Map, Fields Landing
OFR85-05 - Watershed Map, Korbel
OFR85-06 - Watershed Map, Blue Lake
OFR87-06 - Geologic Map, Iaqua Buttes
OFR90-10 - APSSZ Summary Rpt. MFiche
OFR99-10 - Landsliding, Freshwater Creek
OFR99-10A - Landslide Potential Map, FWC
OSMS80-11.1 - Strong-Motion Records 11/8/80
OSMS91-09 - Strong-Motion Records 8/17/91
OSMS92-05 - Strong-Motion Records 4/25/92
OSMS92-12 - Strong-Motion Records (1) 4/25/92
SP115 - EQ Planning Scenario

Huntington Lake Quadrangle
*GQ-987 - Geologic Map

Hydesville Quadrangle
OFR85-02 - Watershed Map

Iaqua Buttes
OFR87-06 - Geologic Map

Imperial Beach Quadrangle
MS029 - Geologic Map, So. San Diego Area
OFR80-16 - Geology for Planning

Imperial County
CR007 - Mines and Mineral Resources
MS029 - Geologic Map, So. San Diego Area
OFR79-10 - APSSZ Summary Rpt.
OFR81-05 - APSSZ Fault Ruptures Map, 10/79
OFR84-59 - Geologic Map
OFR88-01 - APSSZ Summary Rpt.
OFR88-06 - Fault Map
OFR90-13 - APSSZ Summary Rpt. MFiche
OFR90-14 - APSSZ Summary Rpt. MFiche
OSMS81-05.1 - Strong-Motion Records 4/25/81
OSMS87-06 - Strong-Motion Records 10/15/79
PR026 - Strong-Motion Data, 10/15/79
SP065 - Strong-Motion Data, 8/6/79

Inglenook Quadrangle
OFR83-31 - Watershed Map

Inyo County
*Map I-2268 - Geologic Map
*MF-1492D - Mines and Prospects
*GP-428 - Aeromagnetic Map
*GQ-529 - Geologic Map
*GQ-612 - Geologic Map
*GQ-921 - Geologic Map
*Map I-1932 - Geologic Map
MS014 - Geologic Map, Furnace Creek
MS018 - Geologic Map, Shoshone NE
MS034 - Geologic Map, Confidence Hills N
MS037 - Geologic Map, Haiwee Reservoir
MS038 - Geologic Map, Keeler
MS046 - Geologic Map, White-Inyo Range
OFR84-04 - BLM EIR Commentary
OFR84-52 - APSSZ Summary Rpt.
OFR84-54 - APSSZ Evidence of Faulting
OFR85-09 - Geologic Map, Manly Peak
OFR85-19 - Geothermal, Mono Basin
OFR87-10 - Geology, Recon.
OFR89-06 - Earthquake Spectra Analysis
OFR90-14 - APSSZ Summary Rpt. MFiche
OSMS78-7.1 - Strong-Motion Records 10/4/78
OSMS84-12 - Strong-Motion Records 11/23/84
SR073 - Economic Geology, Panamint Butte
SR088 - Geology, Queen of Sheba Mine
SR095 - Talc Deposits
SR096 - Geologic Recon, Slate Range
SR099 - Geologic Map, Dry Mtn.
SR106 - Geologic Features of Death Valley
SR125 - Mines and Mineral Deposits of D. Vly.
SR146 - MLC, Parts I - IV
SR166 - MLC, Eureka-Saline Valley
SR167 - MLC

Ione Area
SR117 - Geophysical Investigation

Iron Peak Quadrangle
OFR84-40 - Watershed Map

Ishi
*MF-1340C - Mineral Resource Potential

Ivanpah Quadrangle
OFR85-07 - MLC

Jamestown Mine
OFR91-04 - MLC

Keeler Quadrangle
MS038 - Geologic Map

Kelly Hot Springs
OFR78-05 - Gravity Survey

Kelseyville Quadrangle
MS009 - Geologic Map

Kelso Quadrangle
OFR84-03 - MLC

Kerens Quadrangle
SR168 - MLC

Kern County
CR001 - Mines and Mineral Resources
*Map I-585 - Geologic Map
*Map I-788 - Geologic Map
*MF-1395D - Minerals Map
MS002 - Geologic Map, Cross Mtn. SE
OFR77-08 - APSSZ Summary Rpt.
OFR80-04 - EIR Commentary
OFR84-52 - APSSZ Summary Rpt.
OFR87-05 - Aeromagnetic Map
OFR88-01 - APSSZ Summary Rpt.
OFR90-14 - APSSZ Summary Rpt. MFiche
SR070 - Sand and Gravel Resources
SR147 - MLC
SR157 - Mineral Resources, Rockhouse Basin

Kingman Quadrangle
BGA006 - Bouguer Gravity Atlas
OFR85-15 - MLC
OFR87-05 - Aeromagnetic Map

Kings Canyon National Park
*(No Number) Vicinity Map

Kings County
OFR84-52 - APSSZ Summary Rpt.

Klamath Mountains
MS047 - Geologic Map

Klamath Quadrangle
OFR82-16 - Geologic Map

Korbel Quadrangle
OFR85-05 - Watershed Map

La Habra Quadrangle
OFR84-24 - Environmental Geology

Laguna Beach Quadrangle
SR127 - Geologic Map

Lake County
MS009 - Geologic Map, Kelseyville
MS010 - Geologic Map, Lakeport
OFR68-12 - Geologic Map, Clearlake Oaks
OFR83-10 - APSSZ Summary Rpt.
OFR83-30 - Geothermal Resources
OFR89-27 - LHIM 16
OFR89-30 - LHIM 19
OFR90-10 - APSSZ Summary Rpt. MFiche

Lakeport Quadrangle
MS010 - Geologic Map

Lake Tahoe
*AtlasHA-587 - Hydrology
OSMS94-19 - Strong-Motion Data

Lakeview Mountains
SR092 - Contributions to CALIFORNIA GEOLOGY

Lakeview-Perris Quadrangle
MS019 - Geologic Map

Landers
CSMIP95-02 - Response Evaluation of 10/215
OSMS92-09 - Strong-Motion Records 6/28/92
OSMS92-11 - Plots of the Accompany Tape (1)
OSMS92-13 - Strong-Motion Data (2)
OSMS93-01 - Strong-Motion Data (3)
OSMS93-08 - Strong-Motion Data 10/215
OSMS95-09 - Strong-Motion Data (5)

Lanfair Valley Quadrangle
OFR84-30 - MLC

Lassen County
*GQ-443 - Geologic Map
MS 043 - Magnetic Anomaly Map, Cascade R.
OFR89-31 - Geologic Map, Doyle
OFR89-32 - Geologic Map, Litchfield
OFR89-33 - Geologic Map, Susanville
OFR89-34 - Geologic Map, Westwood
OFR89-35 - Geologic Map, Wendel
OFR90-07 - Geologic Map, Kettlerock
OFR90-08 - Geologic Map, Milford
OFR91-01 - Geologic Map, Susanville
OFR91-21 - Geologic Map, Antelope Mtn.
OFR91-22 - Geologic Map, Fredonyer Peak
OFR91-23 - Geologic Map, Karlo
OFR91-24 - Geologic Map, Shinn Mtn.
OFR92-14 - Geologic Map, Eagle Lake
OFR93-06 - Geologic Map, Hayden Hill
OFR93-07 - Geologic Map, Grasshopper Vly.
OFR93-08 - Geologic Map, Ravendale
OFR93-09 - Geologic Map, Observation Pk.
OFR2000-23 - Geologic Map, Chilcoot 15'
OFR2000-25 - Geologic Map, Loyalton 15'

Las Trampas Quadrangle
OFR95-15 - LHIM 38

Laurel-McGee Roadless Area
*MF-1411A - Geologic Map
*MF-1411C - Mineral Resource Potential

Laytonville NE Quadrangle
OFR84-41 - Watershed Map

Leggett Quadrangle
OFR83-40 - Watershed Map

Lincoln Ridge Quadrangle
OFR84-14 - Watershed Map

Livermore
OFR91-02 - LHIM 21
OSMS91-15 - Plots of the Accompany Tape
PR028 - Strong-Motion Records,1/80

Lodoga Quadrangle
*OM-210 - Geologic Map

Longvale Quadrangle
OFR84-18 - Watershed Map

Long Valley
OFR82-05 - Drill-Hole Logs
OFR84-53 - Micro EQ Survey
OFR85-19 - Geothermal Systems
OFR89-06 - EQ Spectra Analysis

Los Angeles Basin
*(no number) Topo-Bathy. Contour Map
*MF-866 - Tunneling
*GP-149 - Geologic/Gravity Map, NW
MM010 - Aggregate Resources
OFR78-10 - APSSZ Summary Rpt.
OFR81-10 - APSSZ Class. for Seismic Zonation
OFR82-24 - EQ Planning Scenario Scripts
*OM-195 - Geologic Map
SR093 - Geologic History
SR139 - Aggregates

Los Angeles County
GAM008 - Geologic Atlas
*GP-464 - Aeromagnetic Map, S
*GP-466 - Aeromagnetic Map, W
MS015 - Landslides, San Gabriel Mtns.
MS027 - Geologic Map, Palos Verdes Hills N
MS028 - Geologic Map, Mt. Wilson W
MS030 - Geologic Map, Oat Mtn. SE
MS033 - Geologic Map, Oat Mtn. SW
MS050 - Geology, Quaternary
OFR77-08 - APSSZ Summary Rpt.
OFR78-10 - APSSZ Summary Rpt.
OFR79-04 - Rains 3/78
OFR79-16 - Earthquake Hazards, Metro
OFR79-17 - Geomorphic Investigation
OFR80-01 - Earthquake Hazards, Verdugo
OFR80-03 - Rains 2/80
OFR80-04 - BLM EIR Commentary
OFR80-10 - Earthquake Hazards, Verdugo
OFR82-02 - Geology, San Gabriel Fault Zone
OFR82-03 - Geothermal Resources
OFR82-26 - Slope Failures
OFR83-16 - Landslides, Santa Monica Mtns.
OFR83-24 - Geologic Map, Mint Canyon S
OFR84-01 - Geologic Map, Thousand Oaks
OFR84-32 - Geothermal, Naval Shipyards
OFR84-49 - Geologic Map, Newhall NE
OFR85-10 - Earthquake Hazards
OFR86-04 - Geologic Map, Pasadena N
OFR86-06 - LHIM 2
OFR86-09 - LHIM 5
OFR86-16 - LHIM 7
OFR87-08 - LHIM 10
OFR88-01 - APSSZ Summary Rpt.
OFR88-14 - Active Strands, Nwprt-Inglewood
OFR88-21 - MLC
OFR88-23 - MLC
OFR89-18 - LHIM 20
OFR89-22 - Aeromagnetic Map
OFR90-12 - APSSZ Summary Rpt. MFiche
OFR90-13 - APSSZ Summary Rpt. MFiche
OFR90-14 - APSSZ Summary Rpt. MFiche
OFR90-17 - LHIM 22
OFR93-04 - Geologic Map, Cen Wm Sprgs SE
OFR93-10 - MLC
OFR95-02 - Northridge EQ Effects, Van Nuys
OFR95-13 - LHIM 39
OFR96-01 - Seismic Hazard Maps
OFR97-11 - SHE, Newhall 7.5 Quadrangle
OFR98-05 - SHE, Pasadena 7.5 Quadrangle
OFR98-06 - SHE, San Fernando 7.5 Quadrangle
OFR98-07 - SHE, Burbank 7.5 Quadrangle
OFR98-08 - SHE, Sunland 7.5 Quadrangle
OFR98-09 - SHE, Mint Canyon 7.5 Quadrangle
OFR98-10 - SHE, Los Alamitos 7.5 Quadrangle
OFR98-11 - SHE, Seal Beach 7.5 Quadrangle
OFR98-12 - SHE, Azusa 7.5 Quadrangle
OFR98-13 - SHE, Baldwin Park 7.5 Quadrangle
OFR98-14 - SHE, Beverly Hills 7.5 Quadrangle
OFR98-15 - SHE, El Monte 7.5 Quadrangle
OFR98-16 - SHE, Glendora 7.5 Quadrangle
OFR98-17 - SHE, Hollywood 7.5 Quadrangle
OFR98-18 - SHE, Inglewood 7.5 Quadrangle
OFR98-19 - SHE, Long Beach 7.5 Quadrangle
OFR98-20 - SHE, Los Angeles 7.5 Quadrangle
OFR98-21 - SHE, Mount Wilson 7.5 Quadrangle
OFR98-22 - SHE, Redondo Beach 7.5 Quadrangle
OFR98-23 - SHE, San Dimas 7.5 Quadrangle
OFR98-24 - SHE, San Pedro 7.5 Quadrangle
OFR98-25 - SHE, South Gate 7.5 Quadrangle
OFR98-26 - SHE, Torrance 7.5 Quadrangle
OFR98-27 - SHE, Venice 7.5 Quadrangle
OFR98-28 - SHE, Whittier 7.5 Quadrangle
OFR98-29 - Digital, El Monte 7.5 Quadrangle
OFR98-30 - Digital, Baldwin Park 7.5 Quadrangle
OFR98-31 - Digital, San Dimas 7.5 Quadrangle
OFR99-04 - Geologic Map, Whittier 7.5 Quadrangle
OFR2000-005 - SHE, Mount Baldy 7.5 Quadrangle
OFR2000-006 - SHE, Ontario 7.5 Quadrangle
OFR2000-008 - SHE, Thousand Oaks 7.5 Quad
*OM-196 - Geologic Map
OSMS87-05 - Strong-Motion Records 10/1/87
OSMS89-03 - Strong-Motion Records 10/87
OSMS91-03 - Strong-Motion Records 6/28/91
OSMS94-17 - Bldg. Records, Northridge EQ
OSMS95-07 - Bldg. Records, Northridge EQ
SP099 - EQ Planning Scenario
SR093 - Sedimentary History
SR101 - Geology, Elysian Park
SR139 - Aggregate
SR143 - MLC
SR152 - Slope Stability, Baldwin Hills

Los Angeles Quadrangle
OFR82-26 - Slope Failures

Los Angeles Harbor
OFR98-01 - Faulting Analysis

Lucerne Valley
OFR80-18 - MLC, Pfizer Limestone
OFR84-21 - MLC, Pluess-Staufer Limestone
OFR85-13 - MLC, Pluess-Staufer Limestone
OFR94-06 - MLC, Big Bear, Lucerne Area

Ludlow Quadrangle
*Map I-477 - Geologic Map

Madera County
*GQ-1555 - Geologic Map
OFR84-52 - APSSZ Summary Rpt.
SR158 - MLC

Magruder Mountain Quadrangle
*Map I-2268 - Geologic Map

Mallo Pass Creek Quadrangle
OFR84-13 - Watershed Map

Mammoth Lakes
*Map I-1612 - Landslides, 1980
OFR82-05 - Micro EQ Logs 12/81
OSMS 83-1.1 - Strong-Motion Records 1/6/83
PR027 - Srong-Motion Records of 5/80
SR150 - Earthquakes of 5/80

Manly Peak Quadrangle
OFR85-09 - Geologic Map
OFR87-10 - Reconnaissance Geologic Map

Manzanita Lake Quadrangle
*GQ-248 - Geology

Marin County
B202 - Geologic Map, Pt. Reyes
*MF-625 - Sediment/Erosion
MS011 - Geologic Map W
OFR75-01 - Geology for Planning, Novato
OFR76-02 - Geology for Planning SE
OFR77-15 - Geology for Planning W
OFR83-01 - APSSZ Summary Rpt.
OFR84-22 - Slope Failures from 1982 storm

Marina Quadrangle
*GQ-1555 - Geologic Map
OFR80-07 - Geologic Map for Planning

Mariposa County
OFR84-52 - APSSZ Summary Rpt.

Mariposa Quadrangle
*Map I-1960 - Geologic Map, Bedrock
OFR89-25 - Aeromagnetic Map

Markleeville Quadrangle
*Map I-1474 - Geologic Map

Matterhorn Peak Quadrangle
MS022 - Geologic Map

Mid Hills Quadrangle
OFR85-08 - MLC

McWhinney Creek Quadrangle
OFR85-03 - Watershed Map

Mendocino County
CD2002-05 - GIS Data, Watersheds
MS009 - Geologic Map, Kelseyville 15'
OFR76-03 - Geology, Gualala

OFR76-04 - Geology, Buckhorn Cove
OFR78-13 - Aeromagnetic Maps of N CA
OFR81-03 - APSSZ Summary Rpt.
OFR82-19 - Watershed Map, Glenblair NE
OFR82-25 - Watershed Map, Glenblair NW
OFR83-05 - Watershed Map, Fort Bragg
OFR83-10 - APSSZ Summary Rpt.
OFR83-15 - Watershed Map, Mendocino
OFR83-20 - Watershed Map, Glenblair SW
OFR83-21 - Watershed Map, Glenblair SE
OFR83-31 - Watershed Map, Inglenook
OFR83-32 - Watershed Map, Westport
OFR83-33 - Watershed Map, Dutchman's Knoll
OFR83-38 - Watershed Map, Sherwood Peak
OFR83-39 - Watershed Map, Cahto Peak
OFR83-40 - Watershed Map, Leggett
OFR83-41 - Watershed Map, Noble Butte
OFR84-12 - Watershed Map, Elk
OFR84-13 - Watershed Map, Mallo Pass Creek
OFR84-14 - Watershed Map, Lincoln Ridge
OFR84-15 - Watershed Map, Hales Grove
OFR84-16 - Watershed Map, Piercy
OFR84-17 - Watershed Map, Tan Oak Park
OFR84-18 - Watershed Map, Longvale
OFR84-19 - Watershed Map, Willits NW
OFR84-20 - Watershed Map, Willits SW
OFR84-40 - Watershed Map, Iron Peak
OFR84-41 - Watershed Map, Laytonville NE
OFR84-42 - Watershed Map, Boonville NW
OFR84-43 - Watershed Map, Boonville SW
OFR84-44 - Watershed Map, Navarro NE
OFR84-45 - Watershed Map, Navarro SE
OFR84-46 - Watershed Map, Point Arena NW
OFR84-47 - Watershed Map, Point Arena NE
OFR84-48 - Watershed Map, Gualala
OFR90-10 - APSSZ Summary Rpt. MFiche
OFR91-16 - Eng. Geology, Ukiah W.
OFR95-05 - Watershed Map. Gualala R.
OFR95-06 - Watershed Map, Mokelumne R.
OFR95-08 - Watershed Map, Caspar Creek
OSMS92-12 - Strong-Motion Data 4/25/92

Mendocino Quadrangle
OFR83-15 - Watershed Map

Merced County
OFR84-52 - APSSZ Summary Rpt.
OFR90-11 - APSSZ Summary Rpt. MFiche
OFR99-08 - MLC

Merced Pak Quadrangle
*GQ-1531 - Geologic Map

Mescal Range Quadrangle
OFR84-02 - MLC

Meyers Flat Quadrangle
OFR83-22 - Watershed Map

Mid Hills Quadrangle
OFR85-08 - MLC

Mill Creek
*MF-1340C - Mineral Resource Potential

Millerton Lake Quadrangle
*GQ-1548 - Geologic Map

Mint Canyon Quadrangle
OFR83-24 - Geologic Map S.

Miranda Quadrangle
OFR83-25 - Watershed Map

Modoc County
MS043 - Magnetic Anomaly Map
OFR78-05 - Gravity Survey, Kelly Hot Springs
OFR78-13 - Aeromagnetic Maps N. California

Mojave Desert
OFR88-01 - APSSZ Summary Rpt.
SR151 - Uranium Favorability

Mokelumne Hill Quadrangle
OFR87-02 - MLC

Mokelumne River
OFR95-06 - Watershed Map

Mokelumne Wilderness
*MF-1201D - Mineral Resource Potential

Mono County
B206 - Geologic Map, Bodie Mining District
CSMIP93-01 - Strong-Motion Attenuation
*GQ-529 - Geologic Map
*GQ-1012 - Geologic Map
*Map I-2268 - Geologic Map
*MF-1101-B - Geochemical Maps
*MF-1416C - Geochemical Maps
*MF-1535C - Geochemical Maps
MS001 - Geology, Economic
MS021 - Geologic Map, Bodie
MS022 - Geologic Map, Matterhorn Pk.
OFR80-04 - BLM EIR Commentary
OFR81-03 - APSSZ Summary Rpt.
OFR82-05 - Drill-hole Logs
OFR83-14 - Geothermal Resources
OFR84-52 - APSSZ Summary Rpt.
OFR84-53 - MicroEQ Survey KGRA
OFR84-54 - APSSZ Evidence of Faulting, Owens Valley FZ
OFR84-55 - APSSZ Evidence of Faulting, Mono Lake FZ
OFR84-56 - APSSZ Evidence of Faulting, Antelope Vly FZ
OFR85-19 - Geothermal Systems
OFR89-06 - EQ Spectra Analysis, Long Valley
OFR90-14 - APSSZ Summary Rpt. MFiche
OSMS81-10.1 - Strong-Motion Records 9/30/81
OSMS83-1.1 - Strong-Motion Records 1/6/83
PR027 - Strong-Motion Records, Mammoth Lks
SR048 - Geology, Economic, Casa Diablo Mtn.
SR150 - Earthquakes, Mammoth Lakes 5/80
SR166 - MLC

Mono Creek, Upper
*Map I-752 - Structures/Rock Units

Monterey Bay
SR146 - MLC

Monterey County
BGA020 - Gravity Map
CR005 - Mines and Mineral Resources
GAM018 - Geologic Atlas
GAM020 - Geologic Atlas
CMM005 - Offshore Geology
CMM004 - Offshore Geology
*MF-1199 - Geology/Liquefaction
OFR69-16 - Recon. Geol. Map, Hernandez Vly.
OFR77-12 - Fire Erosion Analysis, Marble Cone
OFR78-14 - Gravity Stations, Santa Cruz
OFR80-07 - Geology for Planning
OFR81-07 - APSSZ Evidence of Faulting
OFR81-14 - MLC, Granite Rock Co.
OFR86-03 - APSSZ Summary Rpt.
OFR88-07 - Aeromagnetic Map
OFR90-11 - APSSZ Summary Rpt. MFiche
OFR91-11 - Bouguer Gravity Map, Monterey
OFR93-01 - Geologic Map, Hollister & San Felipe
OFR99-01 - Aggregate Materials
SP120 - Index to Landslide Maps, THP
SR086 - Contributions to CALIFORNIA GEOLOGY
SR138 - Heavy Elements
SR146 - MLC

Monterey Quadrangle
CD2002-04 - Geologic Map 30' x 60'
OFR91-11 - Bouguer Gravity Map

Moorpark Quadrangle
OFR95-07 - LHIM 26

Morgan Hill
SP068 - Earthquake

Morgan Hill Quadrangle
OFR88-19 - MLC

Morro Bay-San Simeon Area
SP035 - Geologic Guide

Mt. Barcroft Complex
MS051 - Geologic Map

Mt. Boardman Quadrangle
MS003 - Geologic Map

Mt. Diablo
*MF-1711 - Ground Failures 1980

Mt. Hamilton Quadrangle
B185 - Geologic Map E

Mt. Morrison Pendant
MS053 - Geologic Map

Mt. Wilson Quadrangle
MS028 - Geologic Map W

Napa County
OFR81-13 - Geothermal Resource Assessment
OFR81-15 - Bouguer Gravity Map
OFR83-10 - APSSZ Summary Rpt.
OFR83-13 - Geothermal Resources
OFR84-29 - Geothermal Resources
OFR85-14 - Bouguer Gravity Map
OFR88-22 - LHIM 13
OFR89-03 - Bouguer Gravity Map
OFR90-10 - MLC
OFR99-06 - Landslide Hazards, SW
SR146 - MLC

National City Quadrangle
MS029 - Geologic Map, S. San Diego Metro Area

Navarro Quadrangle
OFR84-44 - Watershed Map NE
OFR84-45 - Watershed Map SE

Needles Quadrangle
GAM010 - Geologic Atlas
OFR77-18 - Gravity Stations
OFR85-18 - MLC

Nevada County
OFR83-02 - MLC
OFR83-28 - MLC
OFR84-52 - APSSZ Summary Rpt.
OFR89-19 - Gravity Study, Roseville-Marysville
OFR90-10 - APSSZ Summary Rpt. MFiche
SR164 - MLC

Newhall Quadrangle
OFR84-49 - Geologic Map NE
OFR86-06 - LHIM 2
OFR86-16 - LHIM 7

Newport-Inglewood Fault Zone
OFR88-14 - APSSZ Recently Active Strands
SR114 - Geologic Map and Earthquake History
SP099 - EQ Planning Scenario

Noble Butte Quadrangle
OFR83-41 - Watershed Map

Northridge
OFR94-09 - Geologic Effects, Simi Valley
OFR95-02 - Geologic Effects, Van Nuys S.
OSMS94-06 - Strong Motion Data (1)
OSMS94-07 - Strong Motion Data
OSMS94-08 - Strong Motion Data (2)
OSMS94-09 - Strong Motion Data (3)
OSMS94-10 - Strong Motion Data (4)
OSMS94-12 - Strong Motion Data (6)

OSMS94-16 - Strong Motion Data (9)
OSMS94-17 - Instrumented Bldg Records
OSMS95-02 - Strong Motion Data (11)
OSMS95-04 - Strong Motion Data, I10/215
OSMS95-07 - Instrumented Bldg Records (1)
OSMS95-10 - Proc Strong-Motion Data
OSMS98-01 - Proc Strong-Motion Data
OSMS98-02 - Instrumented Bldg Records (3)
OSMS98-08 - Proc Strong-Motion Data (4)
SP116 - Northridge Earthquake of 1/17/94

Noyo River
CD2001-003 - GIS Data, Watersheds

Oakland West Quadrangle
*Map I-239 - Engineering Geology

Oat Mountain Quadrangle
MS030 - Geologic Map SE
MS033 - Geologic Map SW
OFR87-08 - LHIM 10

Observation Peak
OFR93-09 - Geologic Map, Recon.

Odd Fellows Lawn Cemetery
OFR86-11 - Ground Magnetic Survey

Ono Quadrangle
B192 - Geologic Map

Opal Mountain Quadrangle
B188 - Geologic Map

Orange County
*GP-464 - Aeromagnetic Map
MM007 - Geologic Map
OFR78-10 - APSSZ Summary Rpt.
OFR79-04 - Rains of 3/78
OFR79-08 - Environmental Geologic Map
OFR80-03 - Rains of 2/21/80
OFR80-19 - APSSZ Class. for Seismic Zonation
OFR81-10 - APSSZ Class. for Seismic Zonation
OFR82-06 - MLC
OFR83-34 - Geologic Map, Black Star Cyn. S
OFR84-24 - Environmental Geology
OFR84-27 - Slope Failures, S. Coastal
OFR84-28 - Eng. Geology, El Toro N
OFR84-32 - Geothermal, Naval Sta.
OFR84-57 - Watershed Map, Dana Point
OFR84-58 - Eng. Geology, Santiago Peak W
OFR88-14 - Active Srands Newport-Inglewood
OFR88-21 - LHIM 12
OFR90-13 - APSSZ Summary Rpt. MFiche
OFR90-19 - LHIM 17
OFR92-10 - Geologic Map, Alberhill
OFR93-05 - MLC
OFR93-10 - MLC, Part 1
OFR94-14 - MLC, Part 2
OFR94-15 - MLC, Part 3
OFR95-11 - LHIM 34
OFR97-20 - SHE, Tustin 7.5 Quadrangle
OFR98-28- SHE, Whittier 7.5 Quadrangle
OFR99-04 - Geologic Map, Whittier 7.5 Quadrangle
OFR2000-011 SHE, Padro Dam 7.5 Quadrangle
OFR2000-012 SHE, Blk. Star Cyn. 7.5 Quadrangle
OFR2000-013 SHE, El Toro 7.5 Quadrangle
*OM-193 - Geologic Map
PR010 - Geologic Map, Cañada Gobernadora
SP099 - EQ Planning Scenario
SR093 - Sedimentary History, L A Basin
SR098 - Slope Stability, San Clemente Area
SR110 - Geologic Map, El Toro S
SR111 - Geologic Map, Cañada Gobernadora S
SR126 - Geologic Map, Tustin S
SR127 - Geologic Map, Laguna Beach
SR139 - Aggregates, Los Angeles Area

Orange Quadrangle
OFR95-11 - LHIM 34

Orchard Peak
*Map I-788 - Geologic Map

Oroville Quadrangle
OFR94-01 - Torsional Response of Buildings

Otay Quadrangle
MS029 - Geologic Map

Owlshead Mountains Quadrangle
OFR91-10 - Bouguer Gravity Map

Pahrump Quadrangle
SR167 - MLC

Palm Springs
OSMS87-01 - Strong-Motion Records 7/8/86

Paicines
CSMIP94-03 - Lexington Dam Response
OFR94-03 - LHIM 31

Palmdale
SR149 - Sand and Gravel Resource Areas

Palo Alto Quadrangle
MS008 - Geologic Map

Palos Verdes Hills
MS027 - Geologic Map NE

Panamint Butte Quadrangle
SR073 - Economic Geology

Panamint Mountains
OFR85-09 - Geologic Map, Manly Peak

Panamint Ridge
SR100 - Contributions to CALIFORNIA GEOLOGY

Pankey Ranch
OFR89-15 - MLC

Parkfield
OSMS94-23 - Strong-Motion Data 12/20/94

Pasadena Quadrangle
OFR86-04 - Geologic Map N

Pearce Quarry Site
OFR88-18 - MLC

Pearland Quadrangle
*GQ-24 - Geology

Petaluma
OFR86-05 - LHIM 1

Petrolia
OSMS99-01 - Strong-Motion Data 08/17/91

Pickett Creek Quadrangle
*GQ-1111 - Geologic Map

Pico Blanco
OFR81-14 - MLC

Piercy Quadrangle
OFR84-16 - Watershed Map

Placer County
OFR77-10 - Groundwater
OFR77-11 - Micro EQ Survey
OFR83-28 - MLC, Chrevreau Properties
OFR83-35 - MLC, Georgetown
OFR83-37 - MLC, Auburn
OFR84-50 - MLC, Folsom
OFR84-52 - APSSZ Summary Rpt.
OFR85-22 - MLC, Harvey Deposit
OFR89-19 - Gravity Study, Roseville-Marysville
OFR90-10 - APSSZ Summary Rpt. MFiche
OFR95-10 - MLC
SP054 - Auburn Dam, Seismic Safety
SR141 - Auburn Dam, Fault Features
SR149 - Foothills Fault System

Placerville Quadrangle
OFR83-29 - MLC

Plumas Copper Belt
SR103 - Trace Elements

Plumas County
*MF-1427C - Geochemical Summary
MS043 - Magnetic Anomaly Map, Cascade Rng
OFR84-52 - APSSZ Summary Rpt.
OFR89-31 - Geologic Map, Doyle
OFR89-33 - Geologic Map, Susanville 15'
OFR89-34 - Geologic Map, Westwood
OFR90-07 - Geologic Map, Kettlerock
OFR90-08 - Geologic Map, Milford
OFR90-10 - APSSZ Summary Rpt. MFiche
OFR91-01 - Geologic Map, Susanville 1°x 2°
OFR2000-21 - Geologic Map, Blairsden 15'
OFR2000-22 - Geologic Map, Portola 15'
OFR2000-23 - Geologic Map, Chilcoot 15'
OFR2000-24 - Geologic Map, Sierraville 15'
OFR2000-25 - Geologic Map, Loyalton 15'
SR103 - Trace Elements, Plumas Copper Belt

Point Arena Quadrangle
OFR84-46 - Watershed Map NW
OFR84-47 - Watershed Map NE

Point Reyes Peninsula
B202 - Geologic Map

Point Sal Quadrangle
OFR80-05 - Geologic Map

Polk Springs
*MF-1340C - Mineral Resource Potential

Pomona Valley
OFR84-23 - Surveys for EQ Hazards Evaluation

Porter Creek
OFR77-13 - Environmental Geology

Prado Dam Quadrangle
OFR84-24 - Environmental Geology

Puente Hills
OFR88-20 - MLC
*OM-195 - Geologic Map

Rancho Santa Fe Quadrangle
OFR86-15 - LHIM 6

Rattlesnake Canyon Quadrangle
OFR89-12 - MLC

Ravendale Quadrangle
OFR93-08 - Geologic Map

Raymond Quadrangle
*GQ-1555 - Geologic Map

Redcrest Quadrangle
OFR83-17 - Watershed Map

Redding Area
OSMS98-07 - Strong-Motion Data 11/26/98

Redding Quadrangle
MS004 - Geologic Map

Repetto Hills
SR101 - Geologic Map

Requa Quadrangle
OFR84-08 - Watershed Map

Richardson Springs Quadrangle
MS013 - Geologic Map

Riverside County
*GQ-350 - Geologic Map
*MF-1603B - Geochemical Map
MS019 - Geologic Map, Lakeview-Perris
OFR68-07 - Mines and Mineral Resources
OFR77-04 - Seismic Hazards, Elsinore/Chino FZ
OFR78-10 - APSSZ Summary Rpt.
OFR79-04 - Rains of 3/78, Los Angeles Region
OFR79-10 - APSSZ Summary Rpt., Penins.
OFR80-03 - Rain Effects, 2/80
OFR80-04 - BLM EIR , Desert Cons. Area

OFR81-16 - MLC, Alberhill
OFR82-06 - MLC, Riverside Cement Co.
OFR82-07 - MLC, Riverside Clay, Corona
OFR85-17 - MLC, U S Tile Co., Dominguez
OFR88-01 - APSSZ Summary Rpt., Mojave
OFR88-20 - MLC, Whipple and Riverside Mtns.
OFR90-12 - APSSZ Summary Rpt. MFiche
OFR90-13 - APSSZ Summary Rpt. MFiche
OFR90-14 - APSSZ Summary Rpt. MFiche
OFR90-19 - LHIM 17
OFR91-06 - MLC, Wilson Creek
OFR92-02 - MLC, Winchester
OFR92-10 - Geologic Map, Algerhill
OFR94-11 - MLC, East County
OSMS86-05 - Strong Motion Records 7/8/86
OSMS87-01 - Strong Motion Data 7/8/86
SR094 - Geologic Map, Desert Hot Springs
SR131 - Recency of Faulting, Elsinore FZ
SR139 - Aggregates, Los Angeles Area
SR159 - MLC, Palm Springs
SR165 - MLC, Temescal Valley

Riverside Mountains
OFR88-20 - MLC

Rodgers Creek Fault
OFR92-07 - Recently Active Traces
SP112 - EQ Planning Scenario

Rodgers Peak Quadrangle
OFR82-14 - Geologic Map

Rohnert Park
OFR83-07 - Geothermal Sudy

Romoland Quadrangle
OFR92-02 - MLC

Rose Canyon Fault Zone
OFR93-02

Rough and Ready Creek
OFR93-11 - MLC

Ryan Quadrangle
SR167 - MLC

Sacramento County
AMM001 - Aeromagnetic Map
*AtlasHA-651 -Ground Water
BGM001 - Bouguer Gravity Map
*MF-1790 - Geologic Map
OFR78-13 - Aeromagnetic Maps
OFR84-50 - MLC, Folsom
OFR84-52 - APSSZ Summary Rpt.
OFR86-11 - Grnd. Mag. Survey, Odd Fellows
OFR89-19 - Gravity Study, Roseville-Marysville
OFR90-10 - APSSZ Summary Rpt. MFiche
OFR99-09 - MLC
RGM001A - Geologic Map
SR117 - Geophysical Investigations, Ione Area
SR121 - Sand and Gravel Resources
SR156 - MLC

Sacramento Quadrangle
AMM001 - Aeromagnetic Map
BGM001 - Bouguer Gravity Map
OFR78-13 - Aeromagnetic Maps
OFR84-50 - MLC, Folsom
OFR84-52 - APSSZ Summary Rpt., S. Nev.
OFR86-11 - Ground Magnetic Survey
OFR89-19 - Gravity Study, Roseville-Marysville
OFR90-10 - APSSZ Summary Rpt. MFiche
RGM001A - Regional Geologic Map
SR117 - Geophysical Investigations, Ione Area
SR121 - Sand and Gravel Resources
SR156 - MLC

Sacramento Valley Area
*Map I-1238 - Geologic Map NE
*MF-1790 - Geologic Map

Salinas Quadrangle
OFR80-07 - Geologic Map

Salinas Valley
SR138 - Heavy Elements

Salton Sea Area
*GP-754 - Aeromagnetic Map
AtlasHA-222 - Hydrology

Salton Sea Quadrangle
OFR88-15 - Aeromagnetic Map

San Andreas Fault
*GP-815 - Geologic Map (generalized)
*Map I-553 - Active Breaks
*MF-650 - Active Fault Breaks
OFR81-06 - APSSZ Evidence of Faulting, N San Mateo Co.
OFR81-07 - APSSZ Evidence of Faulting, Watsonville
OFR85-10 - EQ Hazards and Tectonic History
OFR93-03 - Geologic Features, Frazier Mtn.
SP060 - EQ Planning Scenario, S California
SP061 - EQ Planning Scenario, S F Bay Area
SR118 - Southern California

San Andreas Quadrangle
B195 - Geologic Map
*GQ-222 - Geology

San Benito County
MS005 - Geologic Map, W Vallecitos Syncline
OFR68-03 - Calaveras FZ, Hollister
OFR69-16 - Geologic Map, Hernandez Vly
OFR81-03 - APSSZ Summary Rpt., S Bay
OFR81-07 - APSSZ Evidence of Faulting, Watsonville E
OFR86-03 - APSSZ Summary Rpt., S Coast
OFR88-18 - MLC, Pearse Quarry
OFR90-11 - APSSZ Summary Rpt. MFiche
OFR93-01 - Geologic Map, Hollister/San Felipe
OFR94-02 - LHIM 30
OFR94-03 - LHIM 31
SR138 - Heavy Elements, Salinas Vly.
SR146 - MLC, Monterey Bay

San Bernardino County
AMM003 - Aeromagnetic Map
B188 - Geologic Map, Fremont Pk. & Opal Mtn.
BGM003 - Bouguer Gravity Map
*Map I-477 - Geologic Map
*Map I-1126 - Geologic Map
*MF-1603B - Geochemical Map
MS006 - Geologic Map, Clark Mtn. Range E
MS025 - Carbonate Rock Resources
OFR78-10 - APSSZ Summary Rpt.
OFR79-04 - Rains of 3/78, Los Angeles Region
OFR80-04 - BLM EIR, Desert Cons. Area
OFR80-18 - MLC, Lucerne Valley Area
OFR82-11 - Geothermal Resource Investigation
OFR82-18 - Geology, San Bernardino Mtns. NE
OFR84-02 - MLC, Mescal Range
OFR84-03 - MLC, Kelso
OFR84-21 - MLC, Lucerne Valley
OFR84-23 - Micro EQ Survey
OFR84-30 - MLC, Lanfair Valley
OFR84-51 - MLC, Halloran Springs
OFR85-07 - MLC, Ivanpah
OFR85-08 - MLC, Mid Hills
OFR85-09 - Geologic Map, Manly Peak
OFR85-13 - MLC, Lucerne Valley
OFR85-15 - MLC, Kingman N
OFR85-18 - MLC Needles NE
OFR86-13 - MLC Fontana
OFR87-05 - Aeromagnetic Map, Trona-Kingman
OFR87-10 - Recon. Geology, Wingate Wash
OFR88-01 - APSSZ Sum. Rpt., Mojave
OFR88-20 - MLC, Whipple and Riverside Mtns.
OFR88-21 - LHIM 12
OFR89-07 - LHIM 15
OFR89-12 - MLC, Smart Ranch Limestone Prop.
OFR90-02 - MLC, Calmat Land Co.
OFR90-05 - LHIM 18
OFR90-12 - APSSZ Sum. Rpt. MFiche
OFR90-13 - APSSZ Sum. Rpt. MFiche, Penins.
OFR90-14 - APSSZ Sum. Rpt. MFiche, E CA
OFR92-06 - MLC, Barstow-Victorville
OFR94-04 - MLC, SW County
OFR94-06 - MLC, Big Bear-Lucerne
OFR94-08 - MLC, Valley Area
OFR94-07 - MLC, SW County Part IV
OFR95-17 - LHIM 43, Rockfall Hazards
OFR97-16 - MLC, Barstow-Newberry Springs
OSMS86-01 - Processed Building Data 10/2/85
OSMS90-03 - Processed Building Data 2/28/90
OSMS92-09 - S-MRecords, Landers 6/28/92 [1]
OSMS92-10 - S-MRecords, Big Bear 6/28/92
OSMS92-13 - S-MRecords, Landers 6/28/92 [2]
OSMS93-01 - S-MRecords, Landers 6/28/92 [3]
OSMS93-08 - Processed Data I10/215, Landers
SP050 - Colemanite Doposit
SR095 - Talc Deposit, Death Valley S.
SR096 - Recon. Geology, Slate Range
SR106 - Geologic Features, Death Valley
SR125 - Mines and Mineral Deposits, Death Vly
SR136 - Watershed Map, Wrightwood
SR139 - Aggregates, Los Angeles Area
SR143 - Sand and Gravel
SR168 - MLC, Kerns, Flynn and Colton Well

San Bernardino Mountains
OFR82-18 - Geologic Map, NE

San Bernardino P-C Region
SR143 - MLC

San Bernardino Quadrangle
AMM003 - Aeromagnetic Map
BGM003 - Bouguer Gravity Map
RGM003A - Geologic Map

San Bruno Canyon
OFR88-19 - MLC

San Clemente Area
MS029 - Geologic Map, Metro. S
MS040 - APSSZ Evid. of Faulting, Metro, Bay
MS041 - APSSZ Evid. of Faulting, Offshore Metro
OFR95-03 - LHIM 33
OFR95-04 - LHIM 35
SP100 - EQ Planning Scenario
SR098 - Slope Stability, San Diego
SR123 - Faulting, Metro

San Diego County
B200 - Geology, Metro. Area
MS029 - Geologic Map, Metro. S
MS040 - APSSZ Evid. of Faulting, Metro, Bay
MS041 - APSSZ Evid. of Faulting, Offshore Metro
MS042 - APSSZ Evidence of Faulting, La Jolla
OFR79-10 - APSSZ Summary Rpt., Pen.
OFR80-04 - BLM EIR, Desert Cons. Area
OFR80-16 - Geologic Map, Imperial Beach
OFR82-12 - Slope Failures, N Coastal Area
OFR84-33 - Geothermal Resources, Naval
OFR84-59 - Geologic Map, Baja Border Region
OFR86-08 - LHIM 4
OFR86-15 - LHIM 6
OFR88-06 - Fault Map, SE County

OFR88-16 - MLC, San Marcos
OFR89-15 - MLC, Bonsall
OFR90-13 - APSSZ Sum. Rpt. MFiche, Penins
OFR92-04 - Landslide Hazards, S. Vicente Res.
OFR92-11 - Landslide Hazards, El Cajon
OFR92-12 - Landslide Hazards, Jamul Mtns.
OFR95-03 - LHIM 33
OFR95-04 - LHIM 35
OFR96-02 - Geologic Maps, NW Part
OFR96-06 - Geologic Map, Tubb Canyon
OFR97-10A - Analysis, Late Quaternary Faulting
OFR97-10B - Age of Faulting, Addendum to 10A
SP096 - Geologic Map
SP100 - EQ Planning Scenario
SR086 - Contributions to CALIFORNIA GEOLOGY
SR098 - Slope Stability, San Clemente
SR123 - Faulting, Metro
SR153 - MLC, W County

San Diego-El Centro Quadrangle
OFR88-09 - Aeromagnetic Map

San Diego P-C Region
SR153 - MLC
OFR96-04 - MLC update, W. P-C Region

San Felipe Quadrangle
OFR81-07 - APSSZ Evidence of Faulting

San Fernando
B196 - Earthquake of 2/9/72
*MF-549 - Faults/Stratigraphy
MS050 - Geology, Quaternary

San Francisco Bay
*(no Number) Slope Map
*GP-483 - Gamma Aeroradioactivity
*Map I-1420(NJ-10) - Geologic Map (Q)
*MF-515 - Erosion/Sediment
OFR81-03 - APSSZ Summary Rpt., S Bay
OFR82-23 - EQ Planning Scenario
OFR96-03 - MLC update, So. P-C Region
SP061 - EQ Planning Scenario, San Andreas Flt
SP062 - Conference on EQ Hazards E Bay (1)
SP078 - EQ Planning Scenario, Hayward Flt.
SP112 - EQ Planning Scenario, Rodgers Creek
SP113 - Conference on EQ Hazards E Bay (2)
SR097 - SF Bay Fill, Geology and Engineering
SR146 - MLC

San Francisco County
AMM005 - Aeromagnetic Map
BGA016 - Bouguer Gravity Atlas
OFR81-03 - APSSZ Summary Rpt., S Bay
OFR82-23 - EQ Planning Scenario Presentation
OFR87-04 - Aeromagnetic Map
OFR91-07 - Gravity Stations
OFR2000-009 - SHE, City and County of SF
RGM005 - Geologic Map
SP061 - EQ Planning Scenario, San Andreas Flt.
SP062 - Conference on EQ Hazards E Bay (1)
SP078 - EQ Planning Scenario, Hayward Flt.
SP109 - Geologic Excursions
SP112 - EQ Planning Scenario, Rodgers Creek
SP113 - Conference on EQ Hazards E Bay (2)
SR097 - SF Bay Fill, Geology and Engineering
SR146 - MLC

San Francisco Quadrangle
BGA016 - Bouguer Gravity Atlas
OFR91-07 - Gravity Stations

San Francisco-San Jose Quadrangle
AMM005 - Aeromagnetic Map
OFR87-04 - Aeromagnetic Map
RGM005A - Regional Geologic Map

San Gabriel Fault Zone
OFR79-17 - Geologic Investigation
OFR82-02 - Geologic Map

San Gabriel Mountains
MS015 - Landslides Map
MS028 - Geologic Map, Mt. Wilson, W
OFR84-23 - Micro EQ Hazards Evaluation

San Jacinto Fault Zone
*Map I-675 - Active Breaks

San Joaquin County
*MF-1761 - Geologic Structure
OFR77-16 - MLC, Stanislaus River Area
OFR84-52 - APSSZ Summary Rpt.
OFR91-03 - MLC, S Tracy Site
SR104 - Stratigraphy, W County
SR160 - MLC, Stockton–Lodi P-C Area

San Jose-Gilroy Area
SR087 - Shale Resources

San Jose Hills
OFR88-21 - LHIM 12

San Jose Quadrangle
BGA016 - Bouguer Gravity Atlas

San Juan Capistrano
*OM-193 - Geologic Map

San Luis Obispo County
B199 - Geologic Map, Santa Margarita
GAM018 - Geologic Atlas
*GQ-768 - Geologic Map
*MF-1384 - Pre-Monterey Geology
MS024 - Geologic Map, Arroyo Grande
*Map I-585 - Geologic Map
*Map I-788 - Geologic Map
*Map I-876 - Geologic Map
*Map I-1097 - Geologic Map
*Map I-1369 - Geologic Map
*Map I-2077 - Geologic Map
OFR77-08 - APSSZ Summary Rpt., W. Transverse Ranges
OFR78-17 - Geologic Map, Pt. Buchon
OFR80-05 - Geologic Map, Guadalupe and Pt. Sal
OFR80-06 - Geologic Map, Cayucos/Cypress Mtn.
OFR83-11 - Geothermal Inv, Paso Robles
OFR86-03 - APSSZ Sum. Rpt., S Coast Rng.
OFR90-11 - APSSZ Sum. Rpt. MFiche, S. Coast Rng.
*OM-217 - Geologic Map
SP035 - Geol. Guide, Morro Bay–San Simeon
SR128 - Feldspar, Atascadero
SR138 - Heavy Elements, Salinas Valley
SR162 - MLC

San Luis Obispo Quadrangle
OFR89-08 - Aeromagnetic Map

San Marcos Quadrangle
OFR88-16 - MLC, Sycamore Ridge Property

San Mateo County
*Map I-1257J - Slope Map
*Map I-1257K - Relief Map
*Map I-1257L - Land Use Map
*Map I-1257M - Probability, Debris Flow
MS008 - Geologic Map, Palo Alto
OFR81-03 - APSSZ Summary Rpt., S Bay
OFR81-06 - San Andreas Fault
OFR90-11 - APSSZ Summary Rpt. MFiche
SR146 - MLC

San Pablo Bay
*MF-1753 - Sonoma Volcanics/Ages

San Rafael Mountains
*Map I-487 - Geologic Map

San Vicente Res.Quadrangle
OFR92-04 - Landslide Hazards

Santa Ana Quadrangle
GAM019 - Geologic Atlas
OFR88-08 - Aeromagnetic Map
OFR91-14 - Bouguer Gravity Map
OFR91-17 - Geologic Map

Santa Ana River Valley
*MF-1802 - Ground Water

Santa Barbara County
*Map I-487 - Geologic Map
*Map I-876 - Geologic Map
*MF-1384 - Pre-Monterey Geology
OFR77-08 - APSSZ Summary Rpt.
OFR80-05 - Geologic Map, Guadalupe/ Pt. Sal
OFR82-22 - Hazards Eval, Little Cojo Bay
OFR86-03 - APSSZ Summary Rpt., S Coast Rng.
OFR86-19 - MLC, Sisquoc River
OFR90-11 - APSSZ Summary Rpt. MFiche, S. Coast Rng.
OFR90-12 - APSSZ Summary Rpt. MFiche
OFR99-12 - LHIM of the SE portion
OFR99-13 - LHIM of Santa Ynez Valley E
PR022 - Strong-Motion Records 8/13/78
SR144 - Strong-Motion Data, 8/13/78
SR162 - MLC

Santa Clara County
B185 - Geologic Map, Mt. Hamilton E
MS003 - Geologic Map, Boardman Quad
MS008 - Geologic Map, Palo Alto Quad
OFR78-11 - Environ. Geology, Diablo Range I
OFR78-12 - Environ. Geology, Diablo Range II
OFR80-11 - Environ. Geology, Tar Creek S
OFR81-03 - APSSZ Summary Rpt., S Bay
OFR81-07 - Fault Zones, Watsonville E
OFR81-08 - Greenville Fault
OFR88-19 - MLC, Morgan Hill
OFR90-11 - APSSZ Summary Rpt. MFiche
OFR93-01 - Geologic Map, Hollister and San Felipe Quads
OFR2000-010 - SHE, San Jose E 7.5 Quadrangle
OSMS84-07 - Strong-Motion Records 4/24/84
OSMS85-04 - Processed Data 11/24/84
OSMS85-05 - Processed Data 4/24/84
OSMS89-06 - Strong-Motion Records 10/17/89
PR017 - Geologic Map, Monte Bello Ridge Mtn.
PR018 - Geologic Map, S County
PR024 - Processed Data, 8/6/79
PR025 - Strong-Motion Records, 8/6/79
SP064 - Processed Data 8/6/79
SP068 - Morgan Hill Earthquake
SR087 - Shale Resources, San Jose–Gillroy
SR146 - MLC, S Bay

Santa Cruz County
BGA020 - Bouguer Gravity Atlas
GAM020 - Geologic Atlas
*MF-650 - Active Fault Breaks
*MF-1199 - Geology/Liquefaction
OFR78-14 - Gravity Stations, Santa Cruz
OFR81-03 - APSSZ Summary Rpt., S. Bay
OFR81-07 - Fault Zones, Watsonville E
OFR84-06 - Geologic Map, Big Basin Redwoods
OFR90-06 - Hazards, Loma Prieta EQ,
OFR90-11 - APSSZ Summary Rpt. MFiche
OFR91-05 - Landslides, Santa Cruz Mtns.
OSMS89-06 - Strong-Motion Records 10/17/89
SR146 - MLC, Monterey Bay
SR092 - Contributions to CALIFORNIA GEOLOGY

Santa Cruz Quadrangle
BGA020 - Bouguer Gravity Atlas
OFR78-14 - Gravity Stations, Santa Cruz
OFR81-07 - Fault Zones, Watsonville E
SR092 - Contributions to CALIFORNIA GEOLOGY

Santa Margarita Area
B199 - Geology

Santa Monica Mountains
*MF-820 - Geology
OFR83-16 - Landslides

Santa Paula Quadrangle
OFR95-07 - LHIM 26

Santa Rosa Quadrangle
AMM002 - Aeromagnetic Map
BGM002 - Bouguer Gravity Map
RGM002A - Regional Geologic Map
OFR78-07 - Gravity Stations
OFR88-05 - Geologic Map NW

Santiago Peak Quadrangle
OFR84-58 - Engineering Geology, W.

Saugus-Newhall-Palmdale
SR143 - Sand and Gravel Resources

Sawyers Bar
MS047 - Geologic map

Scotia Quadrangle
OFR82-20 - Watershed Map NE

Searchlight Quadrangle
OFR85-07 - MLC

Sebastopol
OFR81-12 - Geology and Slope Stability, W.

Seiad Valley Quadrangle
*GQ-618 - Geologic Map

Sequoia National Park
*(No Number) Vicinity Map

Shandon Quadrangle
*Map I-788 - Geologic Map

Shasta County
B192 - Geologic Map, Ono
CR006 - Mines and Mineral Resources
MS004 - Geologic Map, Redding
MS043 - Magnetic Anomaly Map, Cascade Rng
OFR78-13 - Aeromagnetic Maps
OFR83-10 - APSSZ Summary Rpt., N Coast
OFR97-03 - MLC

Shaver Lake Quadrangle
*GQ-1271 - Geologic Map

Sheep Hole-Cadiz Wilderness Area
*MF-1615B - Gravity, Aeromagnetic Maps

Sherwood Peak Quadrangle
OFR83-38 - Watershed Map

Ship Mountain Quadrangle
OFR82-16 - Geologic Map, Coast Ranges

Shoshone Quadrangle
MS018 - Geologic Map, NE

Shuteye Peak Quadrangle
*GQ-728 - Geologic Map

Sierra County
OFR77-11 - Micro EQ Survey, Foothills
OFR84-52 - APSSZ Summary Rpt., Sierra Nev
OFR2000-24 - Geologic Map, Sierraville 15'
OFR2000-25 - Geologic Map, Loyalton 15'

Sierra Nevada
*GP-657 - Aeromagnetic Map (C)
*GP-983 - Aeromagnetic Map (W)
*GQ-728 - Geologic Map
*GQ-987 - Geologic Map
*GQ-1271 - GeologicMap
*GQ-1531 - Geologic Map
*GQ-1548 - Geologic Map
*Map I-1960 - Geologic Map, bedrock
*SP122-Field Trip Guide

Sierra Nevada Foothills
*MF-1790 - Geologic Map
OFR77-11 - Micro EQ Survey, Foothills

Simi Valley
OFR94-09 - Geologic Effects of Northridge EQ

Siskiyou County
MS043 - Magnetic Anomaly Map, Cascade Rng
MS047 - Geology, Sawyers Bar
OFR83-10 - APSSZ Summary Rpt.
OFR90-10 - APSSZ Summary Rpt. MFiche

Sister Rocks Quadrangle
OFR81-01 - Geologic Map

Slate Range
SR096 - Geologic Reconnaissance

Smart Ranch
OFR89-12 - MLC

Smartville
OFR90-01 - MLC

Smith River Quadrangle
*MF-1423B - Mineral Resource Potential
OFR83-19 - Watershed Map

Soda Mountains Quadrangle
OFR91-15 - Bouguer Gravity Map

Solano County
OFR83-10 - APSSZ Summary Rpt., N Coast
OFR86-17 - LHIM 8
OFR87-09 - LHIM 11
OFR88-22 - LHIM 13
OFR89-17 - LHIM 14
OFR90-10 - APSSZ Summary Rpt. MFiche
SR156 - MLC, Fairfield P-C Region

Soldier Pass Quadrangle
*Map I-2268 - Geologic Map
*GQ-654 - Geologic Map

Sonoma County
*MF-625 - Sediment/Erosion
MS009 - Geologic Map, Kelseyville
OFR72-25 - Geologic Map, Sonoma Mtn.
OFR77-13 - Geologic Map, Porter Creek
OFR79-15 - Geologic Map, Chalk Hill Road
OFR81-12 - Geologic Map, Sebastopol W.
OFR81-15 - Gravity Map, Calistoga/St Helena
OFR83-07 - Geophysical Study, Rohnert Park
OFR83-08 - Geophysical Study, Sonoma
OFR83-09 - Geophysical Study, Santa Rosa
OFR83-10 - APSSZ Sum. Rpt., N Coast Rng
OFR83-13 - Geothermal Resources
OFR83-27 - Geothermal Resources, N Sonoma
OFR84-29 - Geothermal Investigation, Sonoma
OFR85-14 - Bouguer Gravity Map
OFR86-05 - LHIM 1
OFR88-05 - Geologic Map, Santa Rosa Quad
OFR89-03 - Bouguer Gravity Map, Napa Vly
OFR92-07 - Rodgers Creek Fault Traces
PR016 - Geology for Planning, Sonoma Coast
PR020 - Geology for Planning, Sonoma Coast
SR120 - Geology for Planning
SR134 - Erosion, Dry Creek
SR142 - Slope Stability, Geysers
SR146 - MLC, N SF Bay

Sonoma Valley
OFR83-27 - Geothermal Resources, N Sonoma
OFR84-29 - Geothermal Investigation, Sonoma
SR142 - Slope Stability, Geysers

St. Helena Quadrangle
OFR81-15 - Bouguer Gravity Map

Standard Quadrangle
SR058 - Geologic Map, S.

Stanislaus County
MS003 - Geologic Map, Mt. Boardman
OFR77-16 - MLC, Stanislaus River Area
OFR84-52 - APSSZ Summary Rpt., Sierra Nevada
OFR99-03 - Geomagnetic Interpretation
SR104 - Stratigraphy, San Joaquin Valley W
SR173 - MLC

Stanislaus River Area
OFR77-16 - MLC, Stanislaus River Area
OFR85-11 - Bedrock Geology, Jupiter

Stewart Valley Quadrangle
SR167 - MLC

Striped Mountain Area
MS025 - Carbonate Rock Resources

Susanville Quadrangle
OFR88-17 - Aeromagnetic Map
OFR89-33 - Geologic Map 15'
OFR91-01 - Geologic Map, 1°x 2° SE 1/4
OFR91-12 - Bouguer Gravity Map
OFR92-14 - Geologic Map, 1°x 2° NE 1/4

Sutter County
OFR84-52 - APSSZ Summary Rpt., S. Nev.
OFR89-19 - Gravity Study, Roseville-Marysville

Sutter Creek Quadrangle
OFR83-36 - MLC

Sycamore Ridge
OFR88-16 - MLC, San Marcos

Table Mtn.
*MF-1426B - Mineral Resource Potential

Tan Oak Park Quadrangle
OFR84-17 - Watershed Map

Tar Creek
OFR80-11 - Environmental Geology

Tassajara
OFR92-05 - LHIM 27

Taylor Peak Quadrangle
OFR84-36 - Watershed Map

Tehama County
B192 - Geologic Map, Ono
MS013 - Geologic Map, Richardson Springs
MS043 - Magnetic Anomaly Map, Cascade R.
OFR83-10 - APSSZ Summary Rpt., N Coast
OFR84-52 - APSSZ Summary Rpt., S. Nev.

Tehipite Dome Quadrangle
*GQ-1676 - Geologic Map

Temescal Valley
SR165 - MLC

Trabuco Canyon
OFR82-06 - MLC

Transverse Ranges
*MF-1032 - Faults/Epicenters 1970-75

Tres Pinos
OFR94-03 - LHIM 31

Tri-Cities
PR019 - Geological Inv. for Seismic Safety

Trinity County
CR004 - Mines and Mineral Resources
*GQ-1111 - Geologic Map
MS012 - Geologic Map, Trinity Lake SE
MS031 - Geologic Map, Willow Creek
OFR83-10 - APSSZ Sum Rpt., N Coast
OFR90-10 - APSSZ Sum Rpt. MFiche, N. CA
SR086 - Contributions to CALIFORNIA GEOLOGY
SR092 - Contributions to CALIFORNIA GEOLOGY

Trinity Lake Quadrangle
MS012 - Geologic Map, Trinity Lake S.

Triple Divide Peak Quadrangle
*GQ-1636 - Geologic Map

Trona-Kingman Quadrangle
OFR87-05 - Aeromagnetic Map

Tulare County
*GQ-1636 - Geologic Map
*MF-1395D - Minerals Map
MS035 - Kaweah Peaks Pluton
OFR90-16 - MLC, Hannah Ranch Site
OFR97-01 - MLC
SR157 - Mineral Res. Potential, Rockhouse Basin

Tuolumne County
CD99-001 - MLC (digital)
*MF-1101-B - Geochemical Maps
*MF-1416C - Geochemical Maps
MS022 - Geologic Map, Matterhorn Peak
OFR84-05 - Geologic Map, Calaveras Big Trees
OFR85-11 - Geologic Map, Jupiter Area
OFR85-19 - Geothermal Systems, Mono Basin
OFR86-12 - MLC, Browns Flat
OFR90-10 - APSSZ Summary Rpt. MFiche, N CA
OFR91-04 - MLC, Jamestown Mine Property
OFR93-11 - MLC, Rough and Ready Creek Site
OFR97-09 - MLC
SR058 - Geologic Map, Standard S

Tuscan Buttes
SR091 - Contributions to CALIFORNIA GEOLOGY

Tustin Quadrangle
SR126 - Geologic Map, S

Ubehebe Peak Quadrangle
*GQ-95 - Geology

Ukiah Quadrangle
GAM025 - Geologic Atlas
OFR78-08 - Gravity Stations
OFR89-10 - Aeromagnetic Map
OFR91-16 - Watershed Map and Eng. Geology, Ukiah Area W

Upland
OSMS90-02 - Strong-Motion Records 2/28/90

Vacaville
OFR89-17 - LHIM 14

Vallecitos
SP056 - Geologic Evaluation

Val Verde Quadrangle
OFR86-09 - LHIM 5

Van Nuys Quadrangle
OFR95-02 - Geologic Effects/Northridge EQ
OFR95-13 - LHIM 39

Ventura County
OFR72-23 - Mudslide Risk
OFR76-05 - Seismic Hazards
OFR77-08 - APSSZ Summary Rpt.
OFR78-10 - APSSZ Summary Rpt.
OFR79-04 - Rains of 3/78
OFR79-17 - Geologic Inv., San Gabriel FZ
OFR80-03 - Rains of 2/80
OFR82-02 - Geology, San Gabriel FZ
OFR83-16 - Landslides, Santa Monica Mtns.
OFR84-01 - Geol. Map, Calabasas/Thsd. Oaks
OFR89-18 - LHIM 20
OFR90-12 - APSSZ Summary Rpt. MFiche
OFR90-17 - LHIM 22
OFR92-09 - MLC, Fillmore
OFR93-03 - Displacement, Frazier Mtn.
OFR93-10 - MLC Update, Part I
OFR94-14 - MLC Update, Part II
OFR94-15 - MLC Update, Part III
OFR95-07 - LHIM 26
OFR96-01 - Seismic Hazard Maps
OFR98-32 - Fire Erosion Assessment
OFR2000-007 - SHE, Moorpark 7.5 Quad
OFR2000-008 - SHE, Thousand Oaks 7.5 Quad
SR139 - Aggregates, Los Angeles Area

Walker Lake Quadrangle
GAM026 - Geologic Atlas
*MF-1382J - Element Samples Map
OFR89-23 - Aeromagnetic Map

Walnut Creek Area
OFR95-12 - LHIM 32

Walnut Creek Quadrangle
MS016 - Slope Stability SW

Warm Springs Mtn. Quadrangle
OFR93-04 - Geologic Map SE

Watsonville East Quadrangle
OFR81-07 - Recency of Faulting

Waucoba Spring Quadrangle
*GQ-921 - Geologic Map

Waucoba Wash Quadrangle
*GQ-612 - Geologic Map

Weed Quadrangle
AMM004 - Aeromagnetic Map
BGA027 - Bouguer Gravity Atlas
RGM004A - Regional Geologic Map

Wells Ranch Quadrangle
*Map I-585 - Geologic Map

Weott Quadrangle
OFR83-06 - MLC

Westport Quadrangle
OFR83-32 - Watershed Map

Wheeler Ridge Roadless Area
*MF-1411A - Geologic Map

Whipple Mountains
OFR88-20 - MLC

White-Inyo Range
MS046 - Geologic Map

White Mtn
*MF-1361D - Mineral Resource Potential

White Mtn. Peak Quadrangle
*GQ-1012 - Geologic Map

Whitmore Quadrangle
*GQ-993 - Geologic Map

Whittier Quadrangle
OFR99-04 - Geologic Map

Willits NW Quadrangle
OFR84-19 - Watershed Map

Willits SW Quadrangle
OFR84-20 - Watershed Map

Willow Creek Quadrangle
MS031 - Geologic Map

Wilson Creek
OFR91-06 - MLC

Winchester Quadrangle
OFR92-02 - MLC

Wingate Wash
OFR87-10 - Geologic Map

Yolo County
OFR84-52 - APSSZ Summary Rpt.
OFR89-30 - LHIM 19
OFR90-10 - APSSZ Summary Rpt.
SR156 - MLC

Yorba Linda Quadrangle
OFR84-24 - Environmental Geology

Yosemite Valley
*GQ-1112 - Geologic Map
*Map I-1639 - Geologic Map, bedrock
SR091 - Contributions to CALIFORNIA GEOLOGY

Yuba County
OFR84-52 - APSSZ Summary Rpt.
OFR89-19 - Gravity Study, Yuba City-Marysville
OFR90-01 - MLC, Smartville
OFR90-10 - APSSZ Summary Rpt. MFiche
OFR94-12 - MLC, Triangle Properties
SR132 - MLC, Yuba City-Marysville Area

Yucaipa Quadrangle
OFR90-05 - LHIM 18

DIBBLEE FOUNDATION MAPS

The Thomas Wilson Dibblee, Jr. Geological Foundation is a nonprofit corporation established to fund and publish Dibblee's geologic maps of coastal southern California. The Foundation has 68 full color maps available, covering well over 80 quadrangles in Santa Barbara, Ventura and Los Angeles counties. The maps are printed on U.S. Geological Survey 7.5-minute topographic bases (scale 1:24,000).

Geologic units are in full color, and geologic features include formation and member contacts, bedding attitudes, faults, anticlines, synclines, landslide direction of movement, drill hole locations and others. Map legend, references and other explanatory text are printed on the map sheets. Some maps have structural cross sections. The maps are folded.

To order maps contact: **Dibblee Geological Foundation**
Attn: Sales Contractor
958 Isleta Avenue
Santa Barbara, CA 93109
Phone or fax (805) 962-9730

Or visit the Dibblee Foundation at http://dibblee.geol.ucsb.edu/newweb/orderinfo.html.

INDEX OF DIBBLEE GEOLOGICAL FOUNDATION MAPS

Geology mapped on 7.5-minute, 1:24,000-scale USGS topographic quadrangles, except as indicated

DF1 Wheeler Springs
DF2 Old Man Mtn.
DF3 Hildreth Peak
DF4 Carpinteria
DF5 Little Pine Mtn.
DF6 Santa Barbara
DF7 Goleta
DF8 San Marcos Pass
DF9 Dos Pueblos Cyn.
DF10 Lake Cachuma
DF11 White Ledge Pk.
DF12 Matilija
DF13 Ojai
DF14 Lion Canyon
DF15 Santa Ynez/Tajiguas
DF16 Solvang/Gaviota
DF17 Santa Rosa Hills/Sacate
DF18 Lompoc Hills/Pt. Concep-
tion
DF19 Pt. Arguello/Tranquillon
Mtn.
DF20 Lompoc/Surf
DF21 Ventura/Pitas Pt.
DF22 Los Angeles
DF23 Pasadena
DF24 Casmalia/Orcutt
DF25 Point Sal/Guadalupe
DF26 Santa Paula Peak
DF27 Fillmore
DF28 Camarillo/Newbury Park
DF29 Point Mugu/Triunfo Pass
DF30 Hollywood/Burbank S ½
DF31 Beverly Hills/VanNuys S ½
DF32 Sunland/Burbank N ½
DF33 San Fernando/VanNuys N ½
DF34 Piru
DF35 Topanga/Canoga Park S ½
DF36 Oat Mtn./Canoga Park ½
DF37 Calabasas
DF38 Santa Susana
DF39 Simi
DF40 Moorpark
DF41 Santa Paula
DF42 Saticoy
DF43 Figueroa Mountain
DF44 Los Olivos
DF45 Zaca Creek
DF46 Los Alamos
DF47 Malibu Beach
DF48 Point Dume
DF49 Thousand Oaks
DF50 Val Verde
DF51 Santa Maria/Twitchell Dam
DF52 Tepusquet Canyon
DF53 Sisquoc
DF54 Foxen Canyon
DF55 Zaca Lake
DF56 Newhall
DF57 Mint Canyon
DF58 Agua Dulce
DF59 Acton
DF60 Topatopa Mountains
DF61 Devils Heart Peak
DF62 Cobblestone Mountain
DF63 Whitaker Peak
DF64 Warm Springs Mtn.
DF65 Green Valley
DF66 Sleepy Valley/Ritter Ridge
DF67 Mt. Wilson/Azusa
DF68 Santa Rosa Island
DF69 El Monte/Baldwin Park
DF70 Palos Verdes Peninsula
DF71 Monterey Peninsula
DF72 San Miguel Island
DF73 Anacapa/Santa Barbara
Islands
DF74 Whittier/La Habra
DF75 Yorba Linda/Prado Dam
DF76 Pacifico Mtn./Palmdale S ½
DF78 Santa Cruz Island E ½
DF79 Juniper Hills
DF80 Valyermo
DF81 Mescal Creek
DF82 Lake Hughes/Del Sur
DF83 Burnt Peak
DF84 Condor Peak
DF85 Chilao Flat
DF86 Waterman Mountain
DF92 Black Mountain
DF93 Liebre Mountain

SEISMIC HAZARD ZONE MAPS OF CALIFORNIA

AVAILABLE NOW...SEE PAGES 15 AND 16.

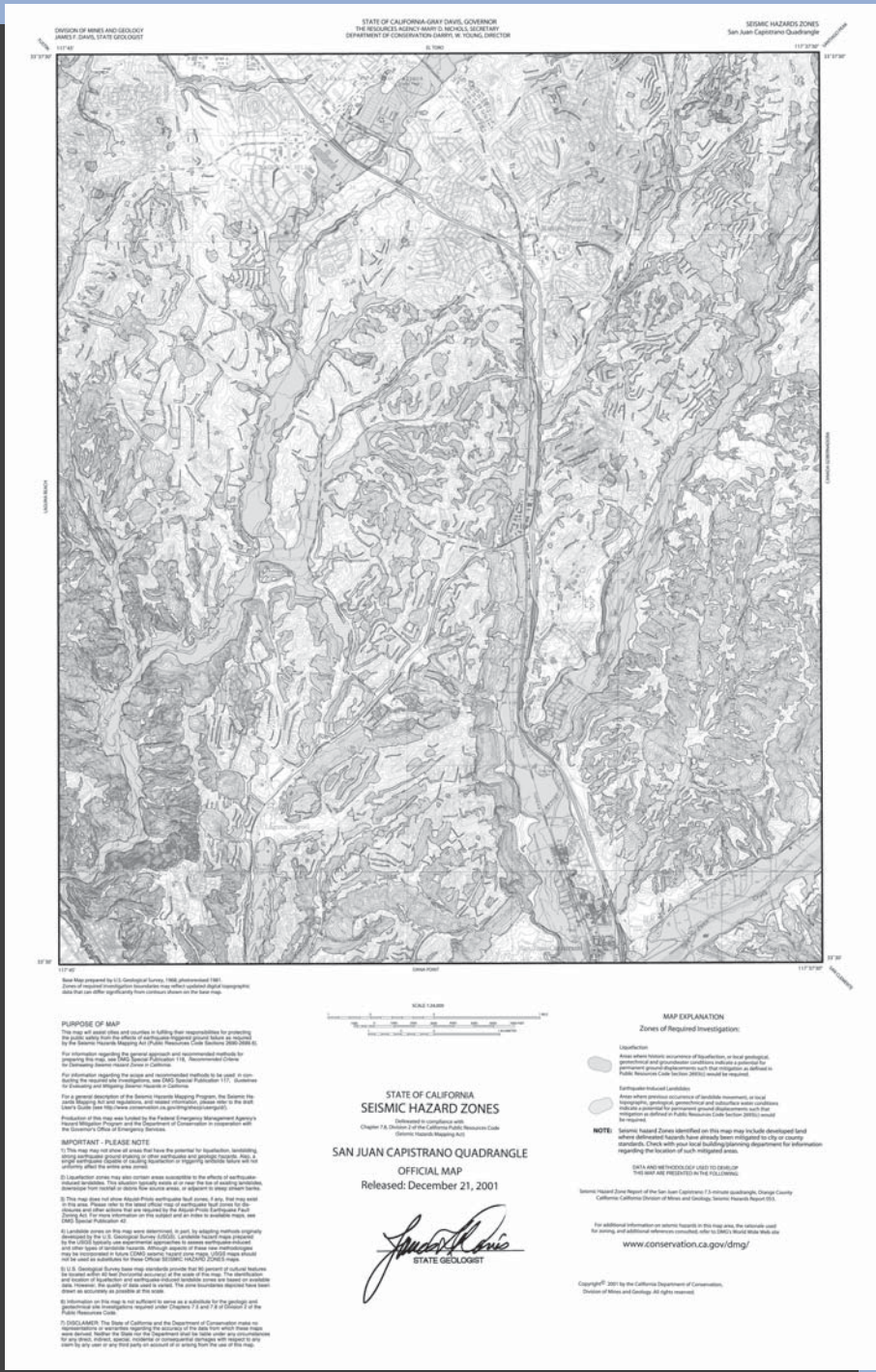

DIVISION OF MINES AND GEOLOGY
JAMES F. DAVIS, STATE GEOLOGIST

STATE OF CALIFORNIA-GRAY DAVIS, GOVERNOR
THE RESOURCES AGENCY-MARY D. NICHOLS, SECRETARY
DEPARTMENT OF CONSERVATION-DARRYL W. YOUNG, DIRECTOR

SEISMIC HAZARDS ZONES
San Juan Capistrano Quadrangle

Base Map prepared by U.S. Geological Survey, 1968; photorevised 1981.
Zones of required investigation boundaries may reflect updated digital topographic data that can differ significantly from contours drawn on the base map.

PURPOSE OF MAP

This map will assist cities and counties in fulfilling their responsibilities for protecting the public safety from the effects of earthquake-triggered ground failure as required by the Seismic Hazards Mapping Act (Public Resources Code Sections 2690-2699.6).

For information regarding the general approach and recommended methods for preparing this map, see DMG Special Publication 118, *Recommended Criteria for Delineating Seismic Hazard Zones in California*.

For information regarding the scope and recommended methods to be used in conducting the required site investigations, see DMG Special Publication 117, *Guidelines for Evaluating and Mitigating Seismic Hazards in California*.

For a general description of the Seismic Hazards Mapping Program, the Seismic Hazards Mapping Act and regulations, and related information, please refer to the draft User's Guide (see http://www.conservation.ca.gov/dmg/shezp/userguid).

Production of this map was funded by the Federal Emergency Management Agency's Hazard Mitigation Program and the Department of Conservation in cooperation with the Governor's Office of Emergency Services.

IMPORTANT - PLEASE NOTE

1) This map may not show all areas that have the potential for liquefaction, landsliding, strong earthquake ground shaking or other earthquake and geologic hazards. Also, a single earthquake (capable of causing liquefaction or triggering landslide failure will not uniformly affect the entire area zoned.

2) Liquefaction zones may also contain areas susceptible to the effects of earthquake-induced landslides. This situation typically exists at or near the toe of existing landslides, downslope from rockfall or debris flow source areas, or adjacent to steep stream banks.

3) This map does not show Alquist-Priolo earthquake fault zones, if any, that may exist in this area. Please refer to the latest official map of earthquake fault zones for disclosure and other actions that are required by the Alquist-Priolo Earthquake Fault Zoning Act. For more information on this subject and an index to available maps, see DMG Special Publication 42.

4) Landslide zones on this map were determined, in part, by adapting methods originally developed by the U.S. Geological Survey (USGS). Landslide hazard maps prepared by the USGS typically use experimental approaches to assess earthquake-induced landslides in California. Some of the USGS methods or other approaches used here may be incorporated in future CDMG seismic hazard zone maps. USGS maps should not be used as substitutes for these Official SEISMIC HAZARD ZONES maps.

5) U.S. Geological Survey base map standards provide that 90 percent of cultural features shown on the map will be within 0.05 inch of their true position. The locations and extent of liquefaction and earthquake-induced landslide zones are based on available data. However, the quality of data used is varied. The zone boundaries depicted have been drawn as accurately as possible at this scale.

6) Information on this map is not sufficient to serve as a substitute for the geologic and geotechnical site investigations required under Chapters 7.5 and 7.8 of Division 2 of the Public Resources Code.

7) DISCLAIMER: The State of California and the Department of Conservation make no representations or warranties regarding the accuracy of the data from which these maps were derived. Neither the State nor the Department shall be liable under any circumstances for any direct, indirect, special, incidental or consequential damages with respect to any claim by any user or any third party on account of or arising from the use of this map.

STATE OF CALIFORNIA
SEISMIC HAZARD ZONES
Delineated in compliance with
Chapter 7.8, Division 2 of the California Public Resources Code
(Seismic Hazards Mapping Act)

SAN JUAN CAPISTRANO QUADRANGLE

OFFICIAL MAP
Released: December 21, 2001

STATE GEOLOGIST

MAP EXPLANATION

Zones of Required Investigation:

Liquefaction

Areas where historic occurrence of liquefaction, or local geological, geotechnical and groundwater conditions indicate a potential for permanent ground displacements such that mitigation as defined in Public Resources Code Section 2693(c) would be required.

Earthquake-Induced Landslides

Areas where previous occurrence of landslide movement, or local topographic, geological, geotechnical and subsurface water conditions indicate a potential for permanent ground displacements such that mitigation as defined in Public Resources Code Section 2693(c) would be required.

NOTE: Seismic hazard Zones identified on this map may include developed land where delineated hazards have already been mitigated to city or county standards. Check with your local building/planning department for information regarding the location of such mitigated areas.

DATA AND METHODOLOGY USED TO DEVELOP THIS MAP ARE PRESENTED IN THE FOLLOWING:

Seismic Hazard Zone Report of the San Juan Capistrano 7.5-minute quadrangle, Orange County California: California Division of Mines and Geology, Seismic Hazards Report 053.

For additional information on seismic hazards in this map area, the rationale used for zoning, and additional references consulted, refer to DMG's World Wide Web site

www.conservation.ca.gov/dmg/

Copyright© 2001 by the California Department of Conservation, Division of Mines and Geology. All rights reserved.

State of California
The Resources Agency
California Department of Conservation
CALIFORNIA GEOLOGICAL SURVEY
1059 Vine Street
Sacramento, CA 95814-0321
Address Correction Requested