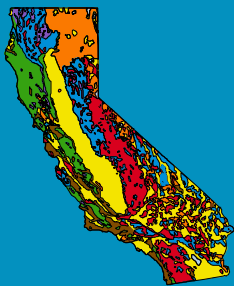


GENERALIZED GEOLOGIC  
MAP OF CALIFORNIA

Geologic maps show the distribution of rocks exposed at the surface of the earth as well as other geologic information. Rocks are grouped according to age and origin on the map. Age of the rocks is considered to be the geologic time at which the rock formed (see Geologic Time Scale on back page). Rocks are classified according to their origin:

1) sedimentary rocks form as accumulations of mineral material in oceans (marine) or on continents (continental); 2) igneous rocks form by crystallization of minerals from molten rock. Molten rock beneath the earth's surface is called magma. Magma cools slowly to form coarse-grained igneous rocks such as granite. Molten rock erupted on the earth's surface from volcanoes is called lava and forms volcanic rocks; 3) metamorphic rocks form from preexisting rocks by mineralogical, chemical, and/or structural changes. Other geologic information shown on geologic maps includes structural features such as faults. Faults are fractures in the earth's crust where rocks have moved relative to each other.

The map shown here is generalized from more detailed, larger scale maps. On this map, rocks exposed in California are placed in one of seven units:

**Quaternary sedimentary rocks.** Gravel, sand, silt, and clay deposited mostly in valleys and lowlands onshore. There are some marine sedimentary rocks of this age in California.

**Tertiary sedimentary rocks.** Sandstone, shale, and conglomerate usually deposited in relatively shallow marine water near the continental margin. These rocks are exposed mostly in the coastal regions of California.

**Tertiary and Quaternary volcanic rocks.** Lava flows erupted from volcanoes. These rocks make up much of the Cascade Range and the Modoc Plateau, and are widespread in eastern California. They also occur in coastal regions.

**Mesozoic sedimentary rocks.** Sandstone and shale that were deposited mostly in the ocean. The rocks make up the bulk of the Coast Ranges. They also occur in coastal southern California.

**Mesozoic granitic rocks.** A wide variety of coarse-grained igneous rocks formed when magma that intruded the earth's crust cooled and was later exposed by erosion. Granitic rocks occur throughout the state, but are most common in the mountainous areas such as the Klamath Mountains, the Sierra Nevada, and the Peninsular Ranges. Some granitic rocks are Cenozoic, Paleozoic, and Precambrian.

**Mesozoic and Paleozoic metamorphic rocks.** Metasedimentary and metavolcanic rocks that make up much of the Klamath Mountains and the Sierran foothills. They are also common in the Basin and Range, the Mojave Desert, the Transverse Ranges, and the Peninsular Ranges.

**Serpentinized ultramafic rocks.** A special type of rock that does not fit into the three common categories of rocks. The most common rock is serpentine, the California state rock (see CGS Note 14).

#### Offices of the California Geological Survey

##### Publications and Information Office


801 K Street, MS 14-33  
Sacramento, CA 95814-3532  
(916) 445-5716

##### Southern California Regional Office

320 West 4th Street  
Los Angeles, CA 90013  
(213) 239-0878

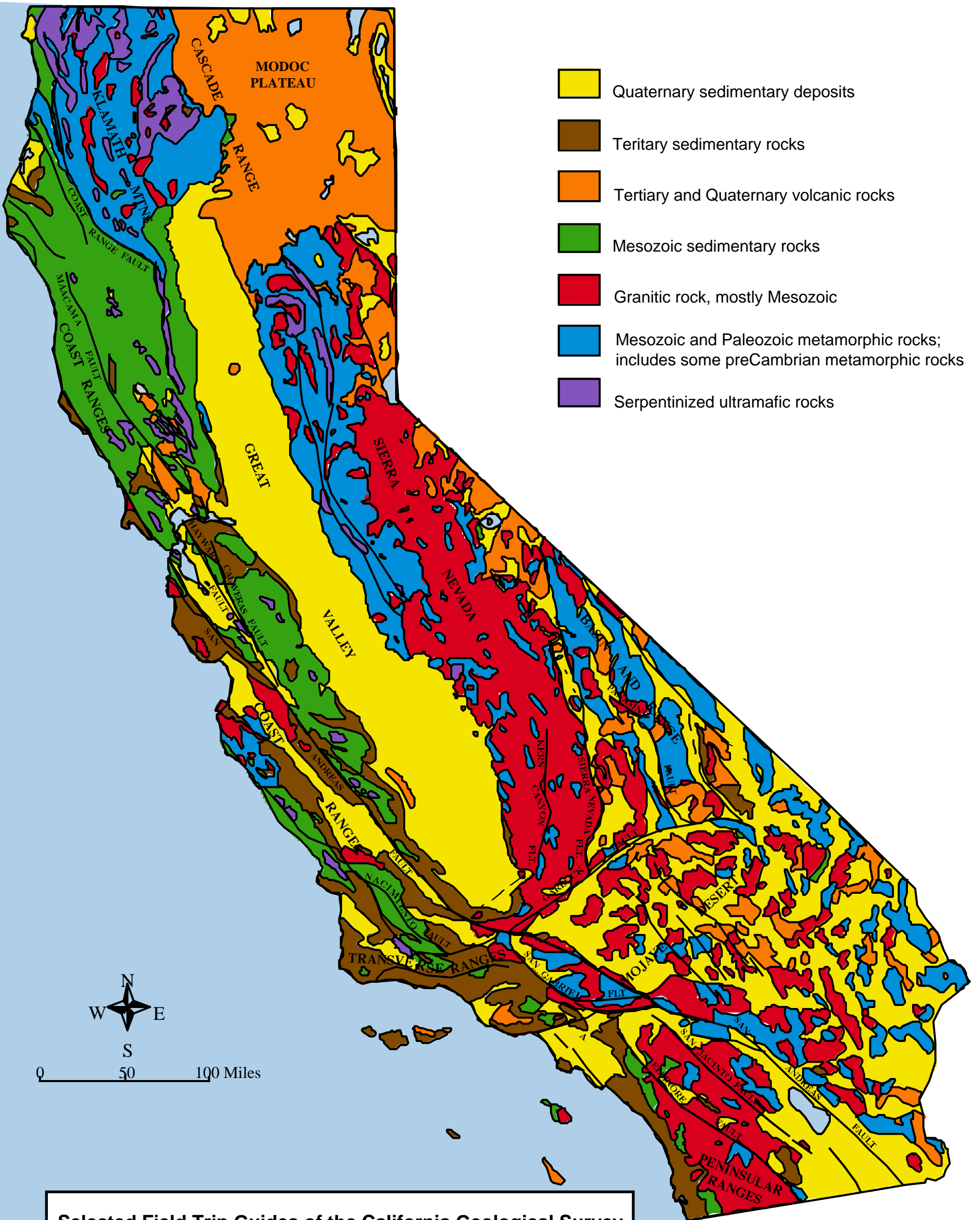
##### Bay Area Regional Office

Earth Science Information Center / Map Sales  
Building 3, Room 3-251  
345 Middlefield Road, MS 520  
Menlo Park, CA 94025  
(650) 688-6327



Revised 4/2002

# GENERALIZED GEOLOGIC MAP OF CALIFORNIA



- Quaternary sedimentary deposits
- Tertiary sedimentary rocks
- Tertiary and Quaternary volcanic rocks
- Mesozoic sedimentary rocks
- Granitic rock, mostly Mesozoic
- Mesozoic and Paleozoic metamorphic rocks; includes some preCambrian metamorphic rocks
- Serpentinized ultramafic rocks



0 50 100 Miles

## Selected Field Trip Guides of the California Geological Survey

- SP109 *Geologic Excursions in Northern California: San Francisco to the Sierra Nevada*. 1991
- SP119 *Geologic Field Trips in Northern California*. 1999
- SP122 *Field Guide to the Geology and Tectonics of the Northern Sierra Nevada*. 2000

To order these or other California Geological Survey publications, call 916-445-5716.

# GEOLOGIC TIME SCALE

RELATIVE GEOLOGIC TIME			TIME
Era	Period	Epoch	In Millions of Years Before Present
<b>CENOZOIC</b>	<i>Quaternary</i>	Holocene	0.011
		Pleistocene	2.6
	<i>Tertiary</i>	Pliocene	5.3
		Miocene	23
		Oligocene	34
		Eocene	56
		Paleocene	66
		<i>Cretaceous</i>	
<b>MESOZOIC</b>	<i>Jurassic</i>		201
	<i>Triassic</i>		252
	<i>Permian</i>		299
<b>PALEOZOIC</b>	<i>Carboniferous</i>	<i>Pennsylvanian</i>	323
		<i>Mississippian</i>	359
	<i>Devonian</i>	419	
	<i>Silurian</i>	444	
	<i>Ordovician</i>	485	
	<i>Cambrian</i>	541	
	<b>PRECAMBRIAN</b>		

Map compilation and text by David L. Wagner. Graphics by Dinah D. Maldonado. California Geological Survey. Geologic time scale ages updated 2014.

[www.conservation.ca.gov](http://www.conservation.ca.gov)

THE NATURAL RESOURCES AGENCY  
JOHN LAIRD  
SECRETARY FOR NATURAL RESOURCES

STATE OF CALIFORNIA  
EDMUND G. BROWN JR.  
GOVERNOR

DEPARTMENT OF CONSERVATION  
MARK NECHODOM  
DIRECTOR